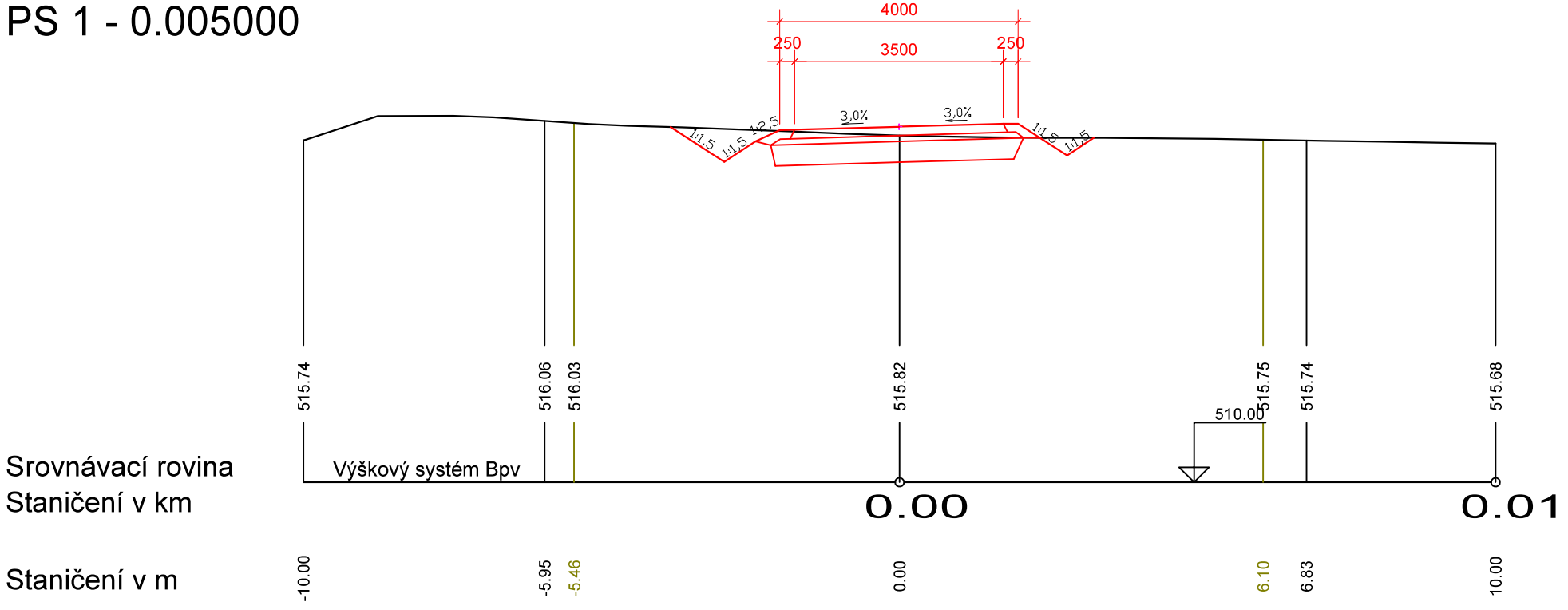
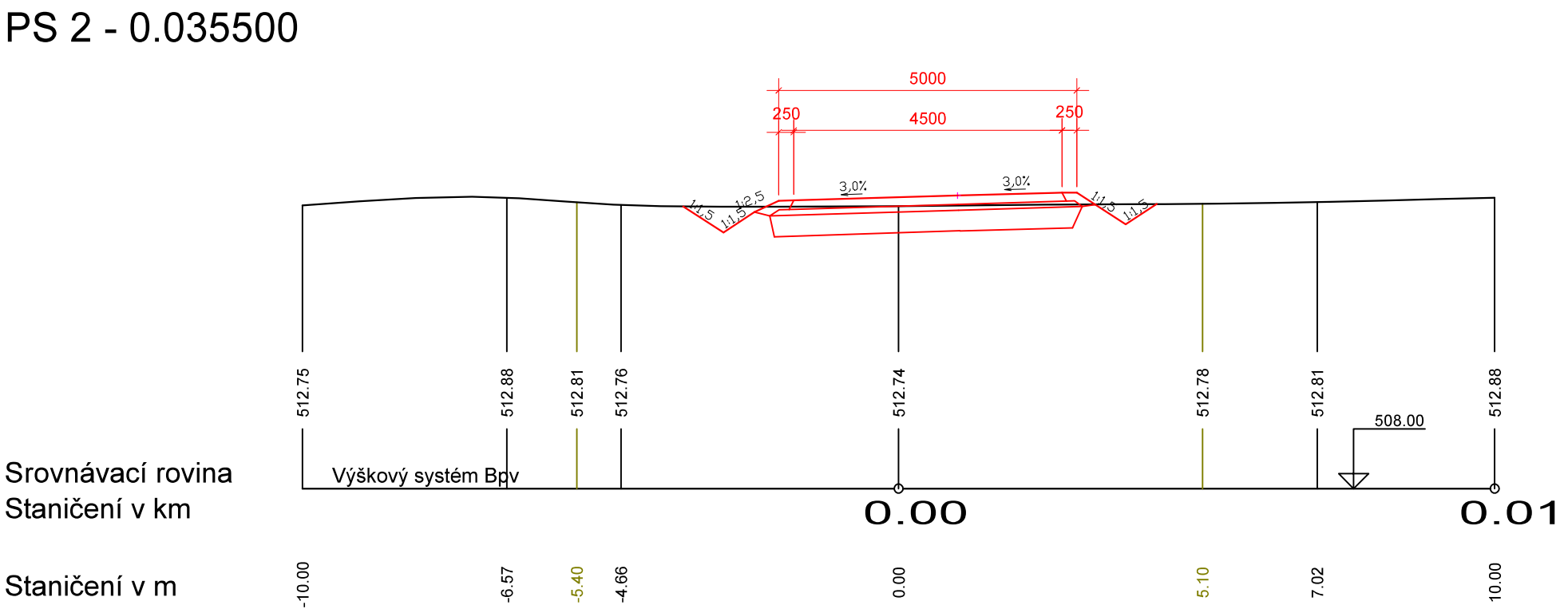


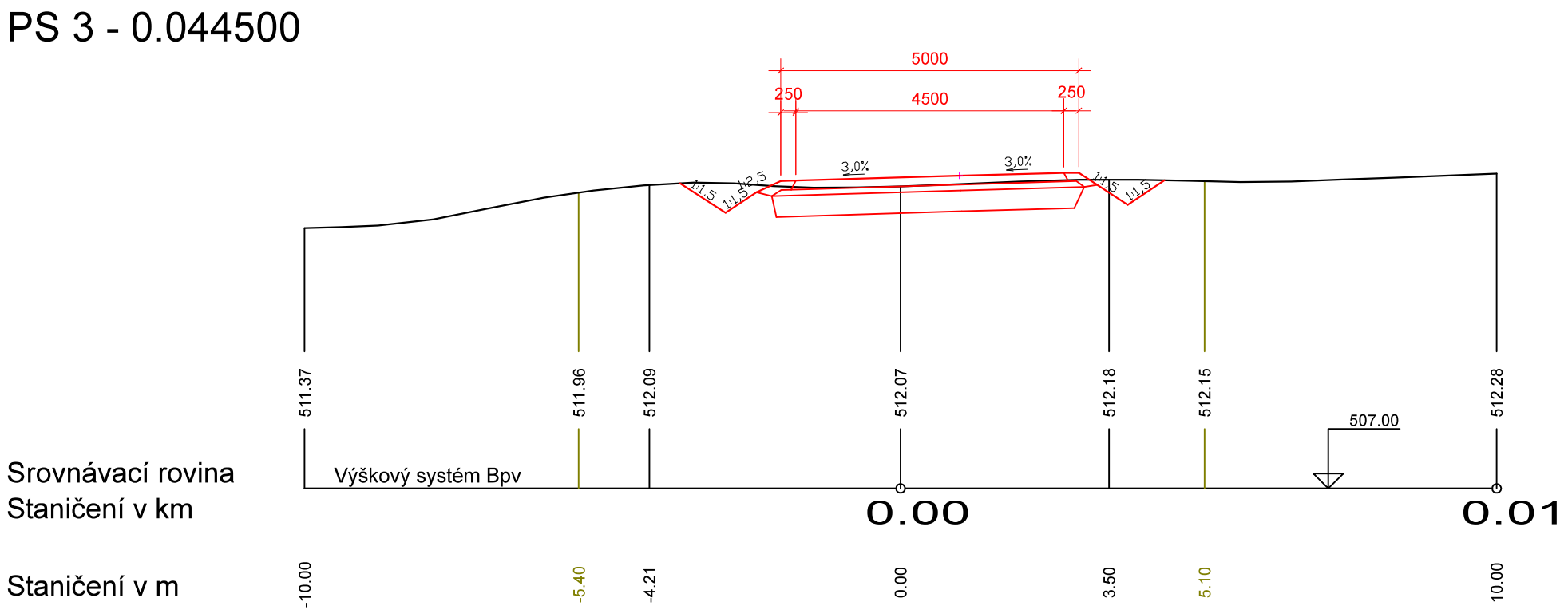
PS 1 - 0.005000



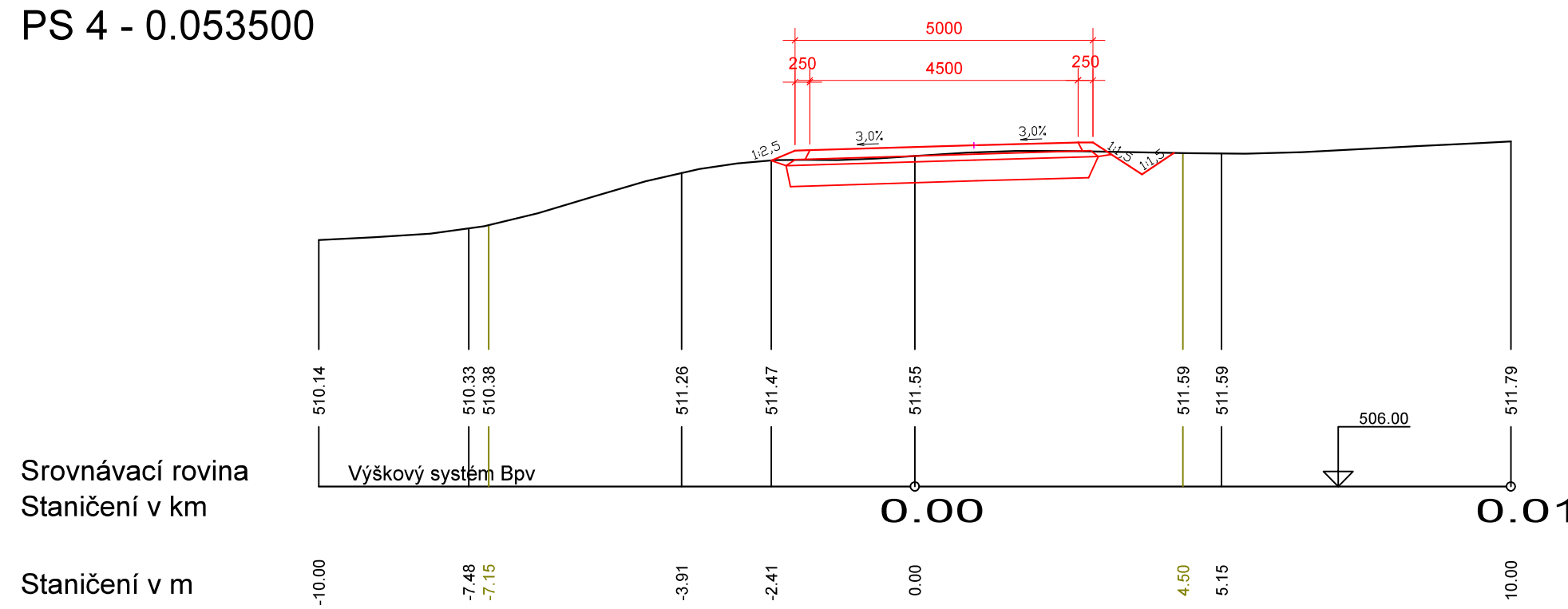
PS 2 - 0.035500



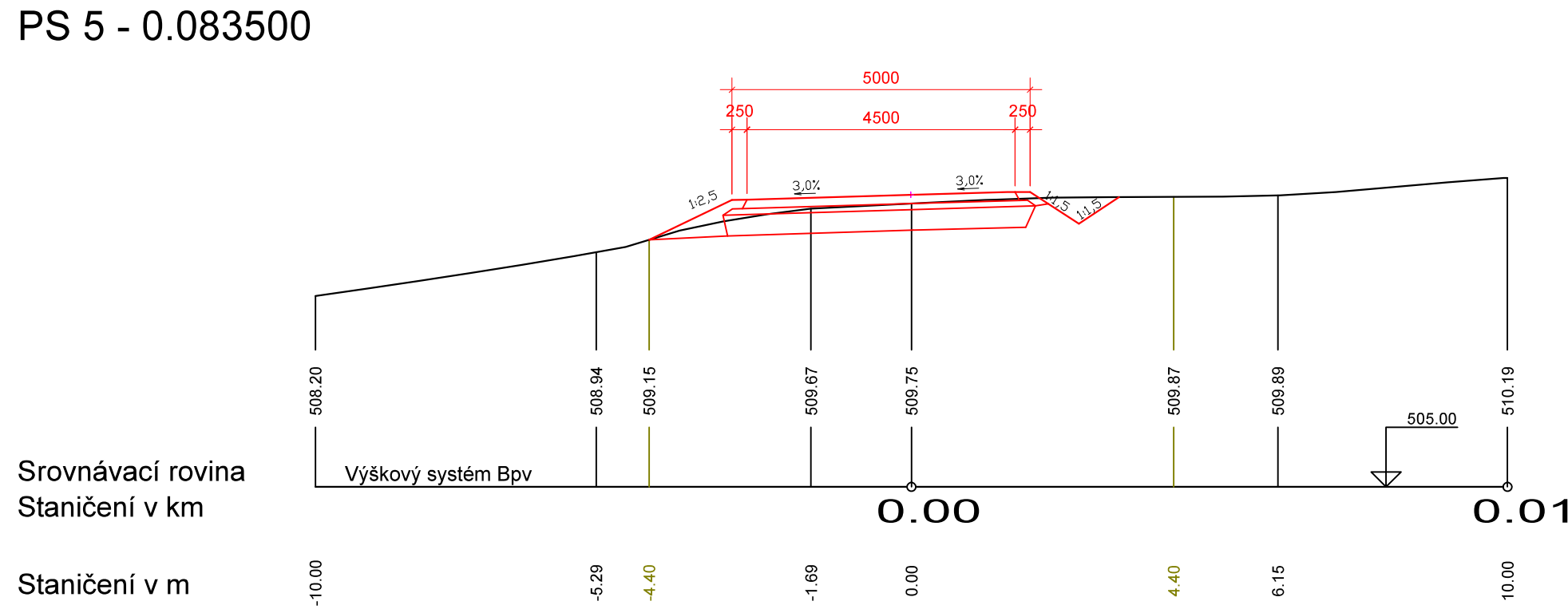
PS 3 - 0.044500



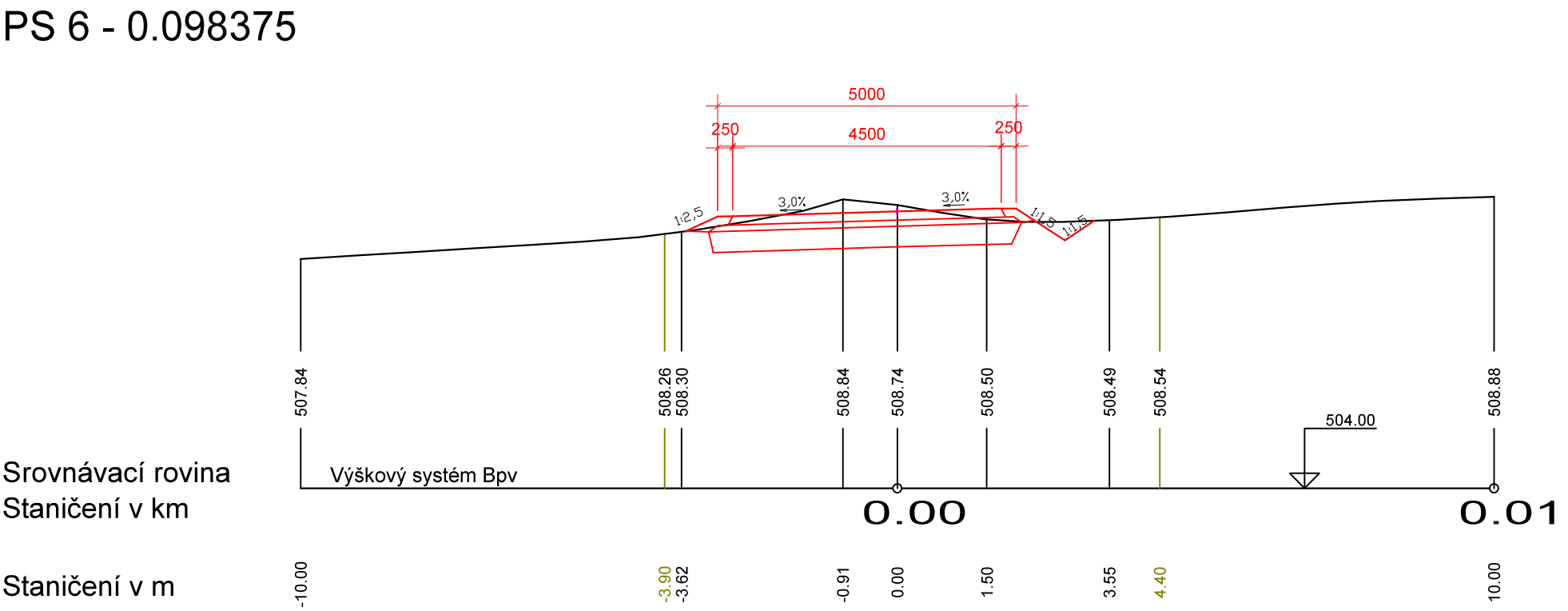
PS 4 - 0.053500



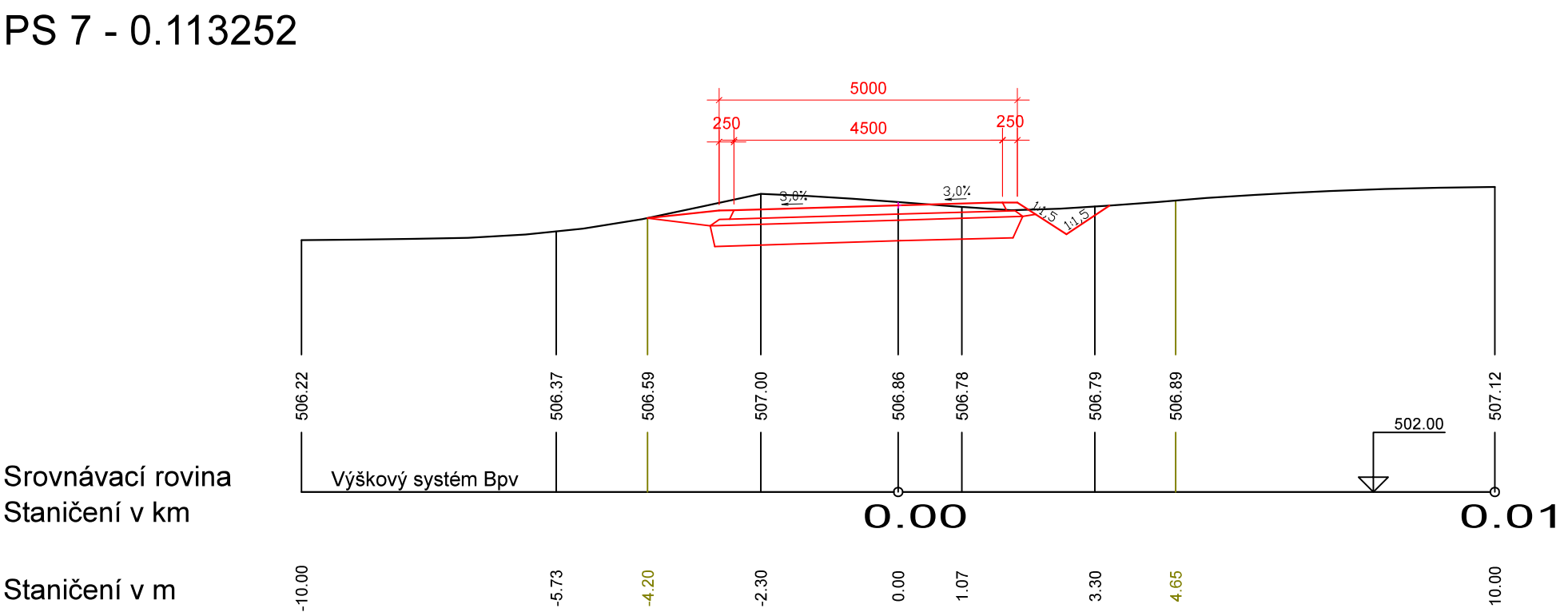
PS 5 - 0.083500



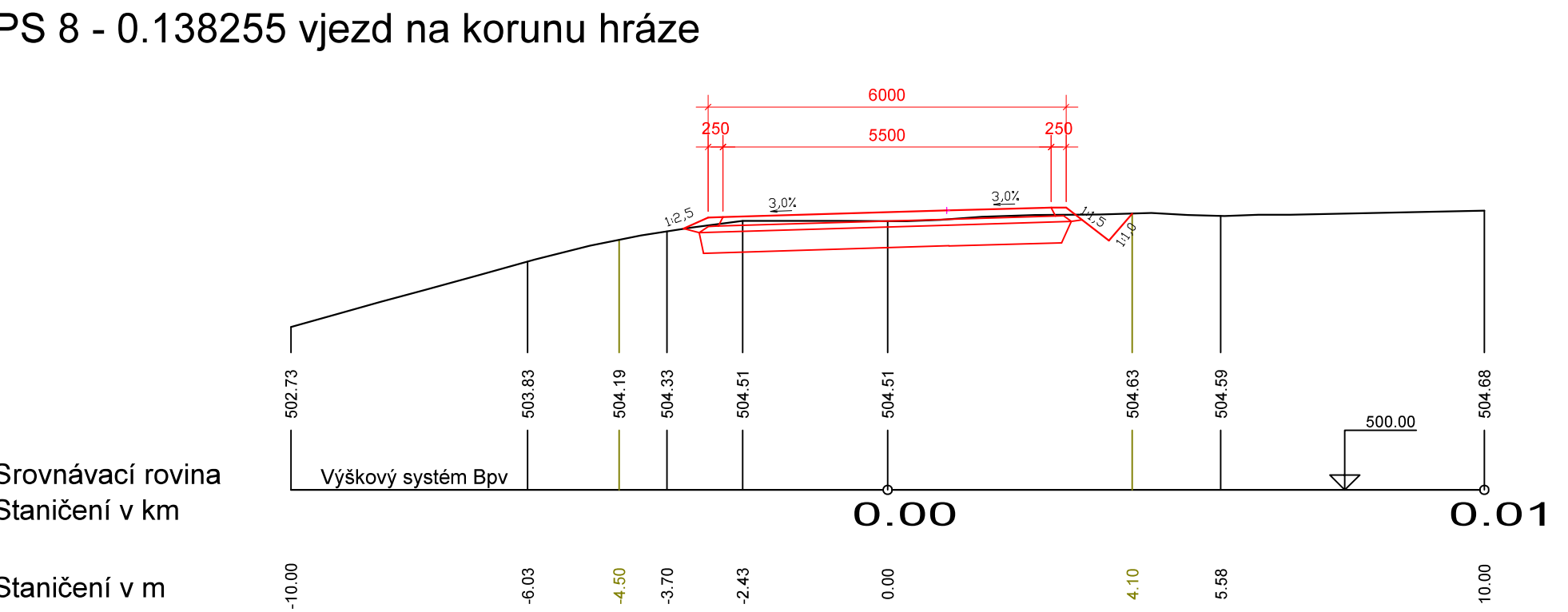
PS 6 - 0.098375



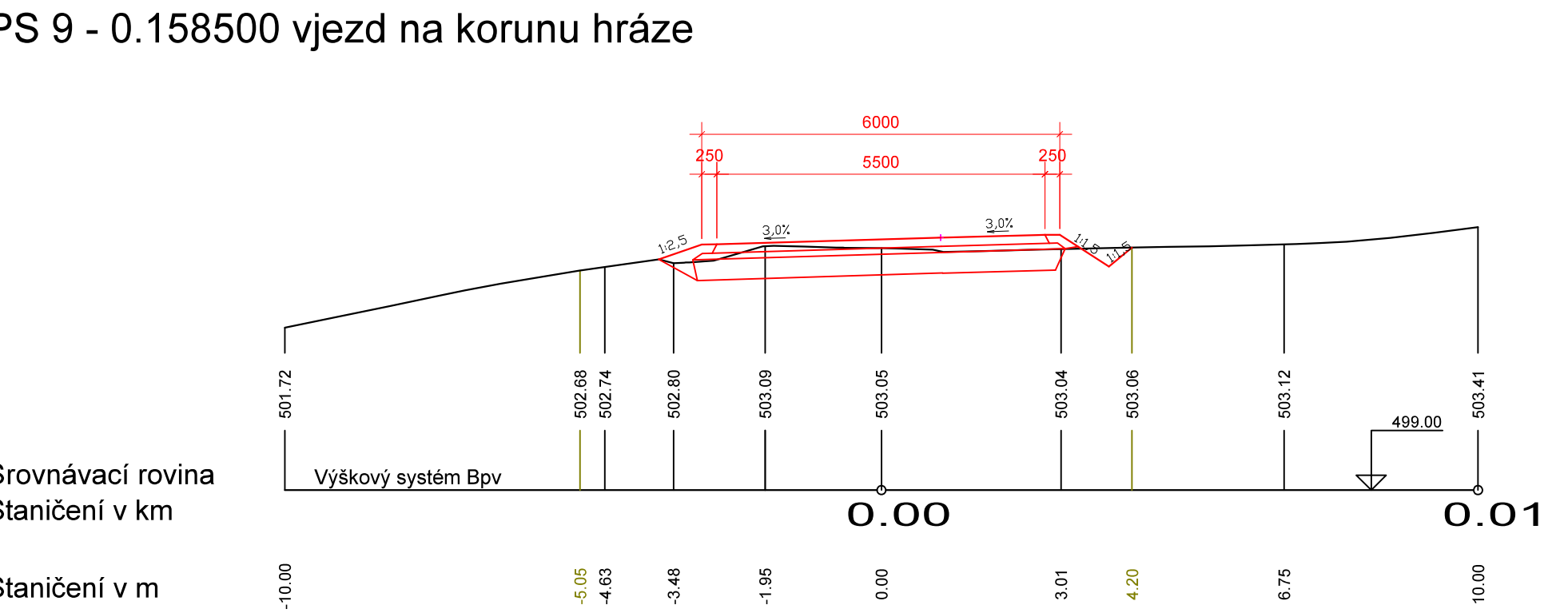
PS 7 - 0.113252



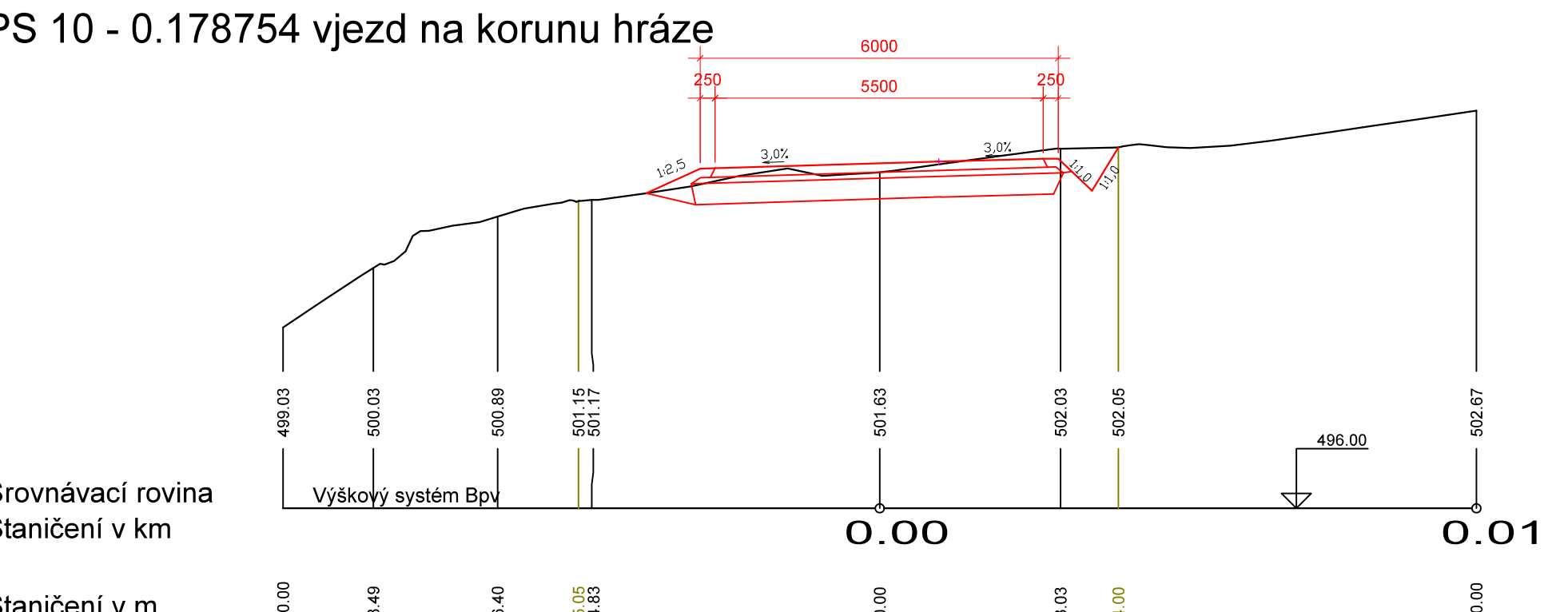
PS 8 - 0.138255 vjezd na korunu hráze



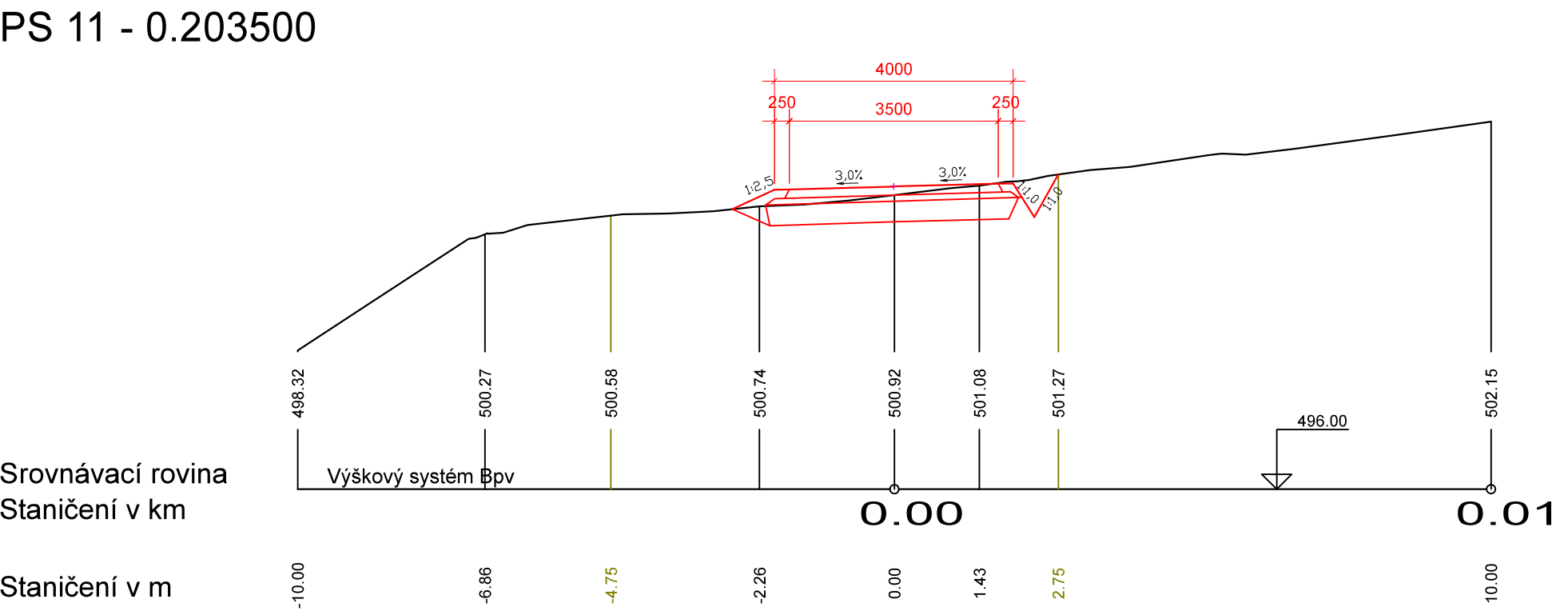
PS 9 - 0.158500 vjezd na korunu hráze



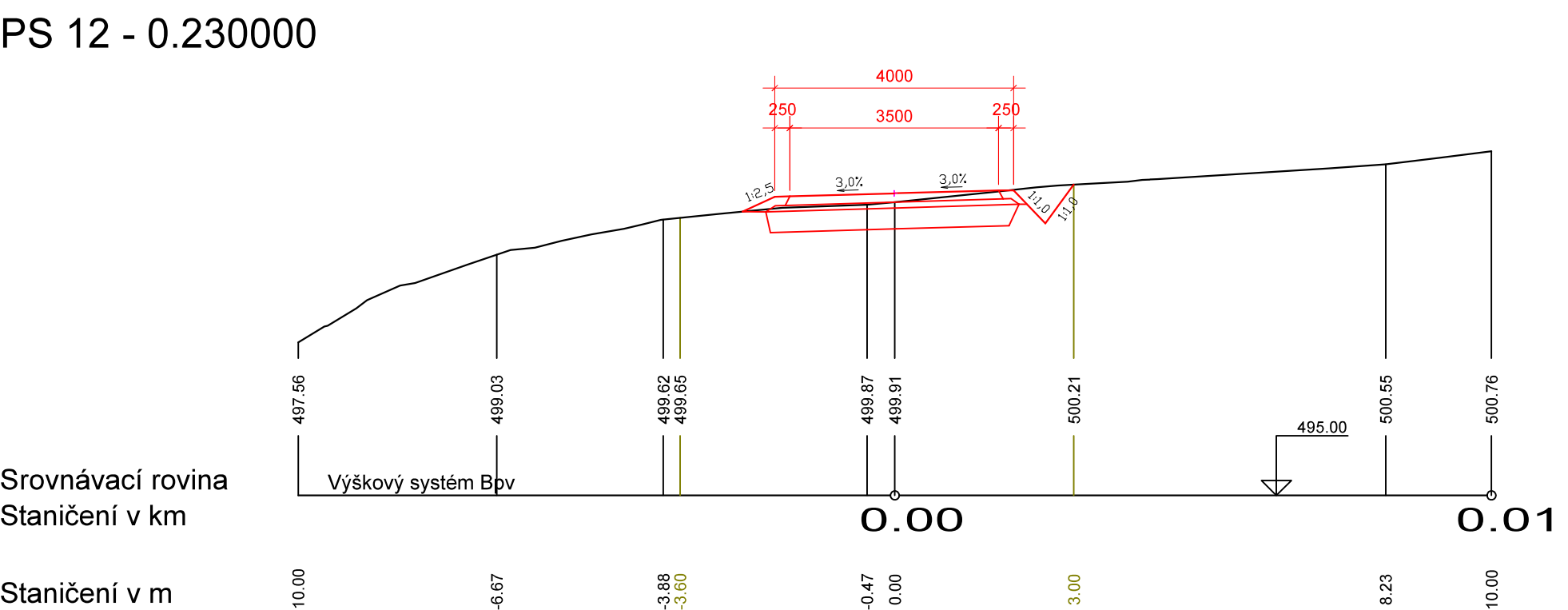
PS 10 - 0.178754 vjezd na korunu hráze



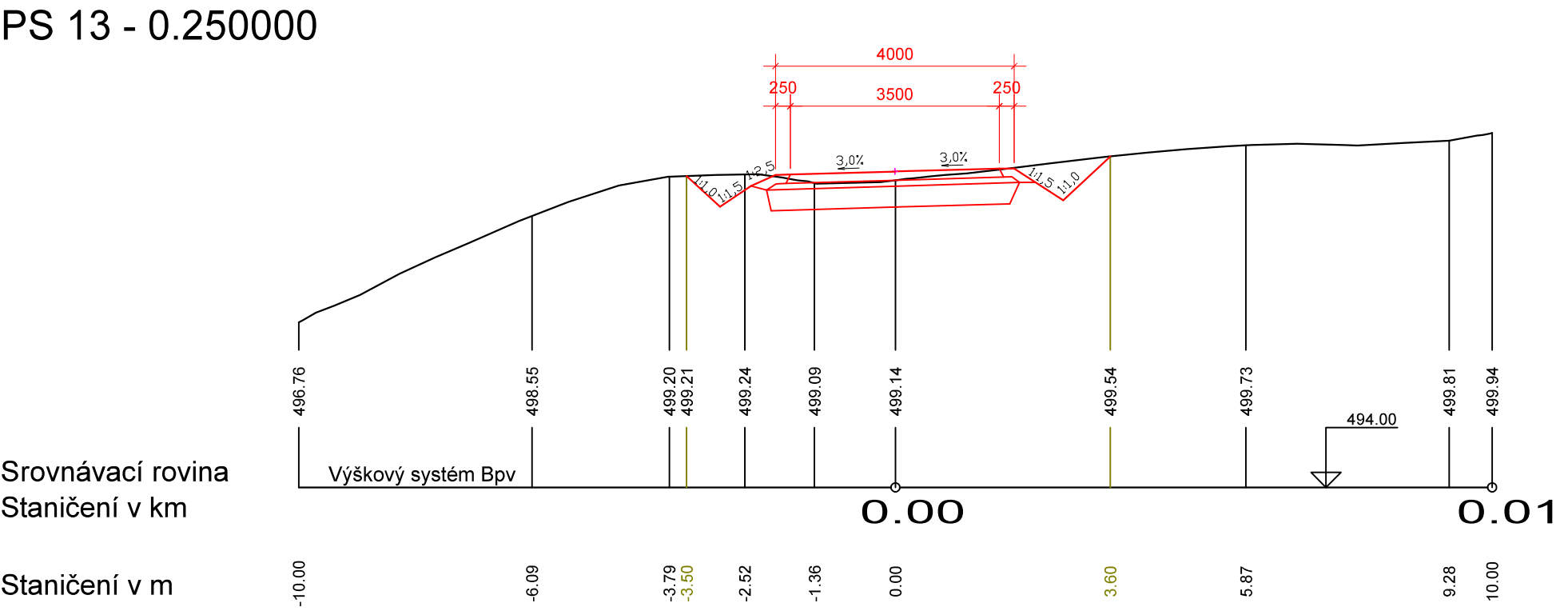
PS 11 - 0.203500



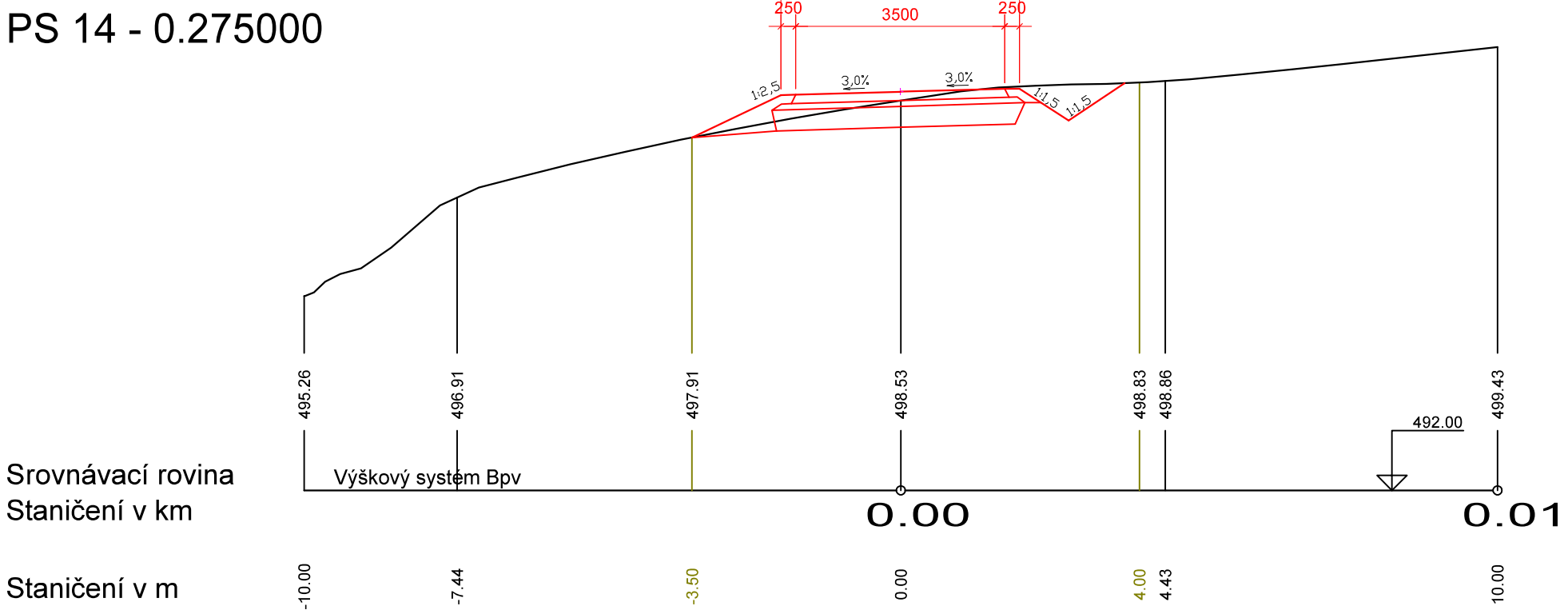
PS 12 - 0.230000



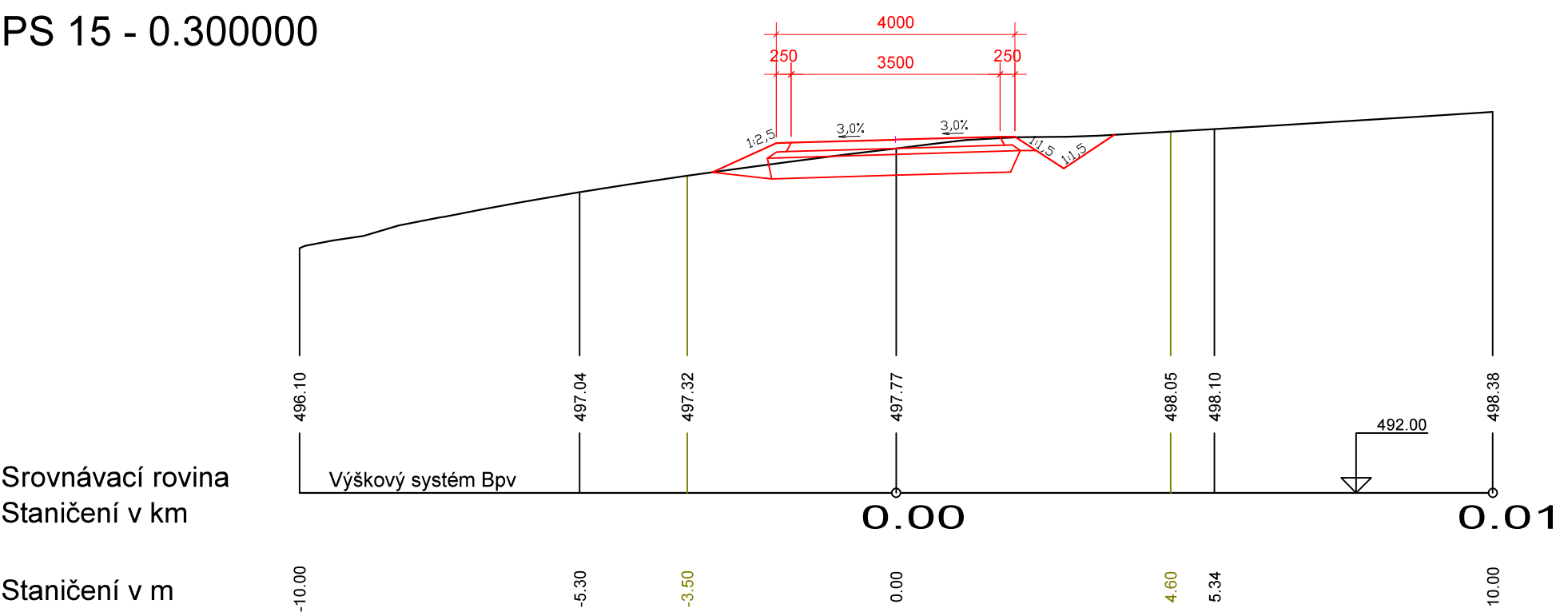
PS 13 - 0.250000



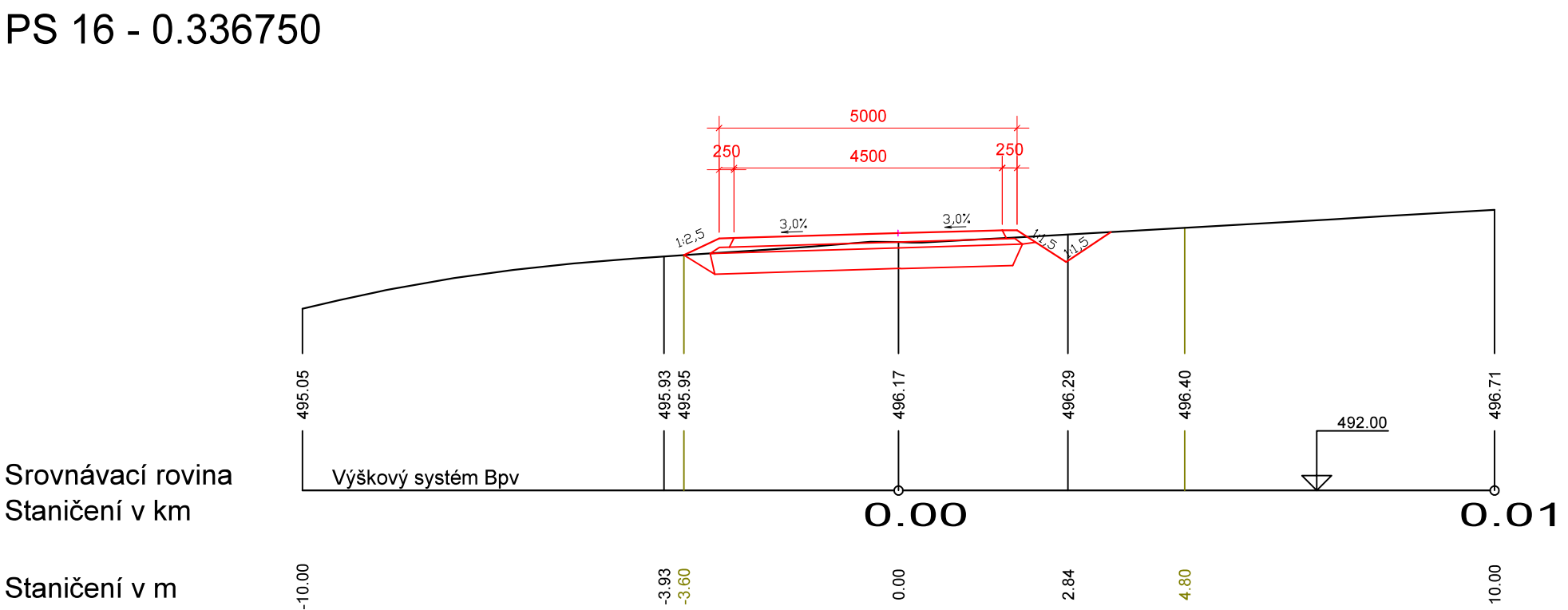
PS 14 - 0.275000



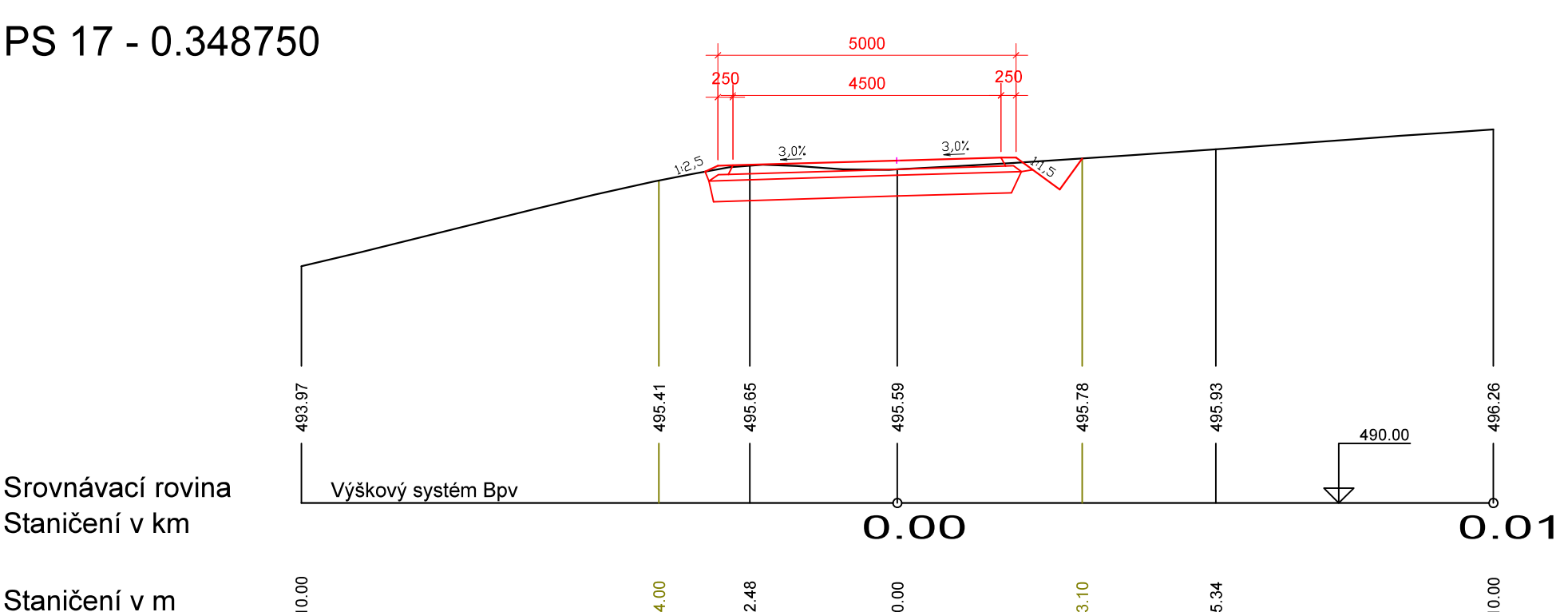
PS 15 - 0.300000



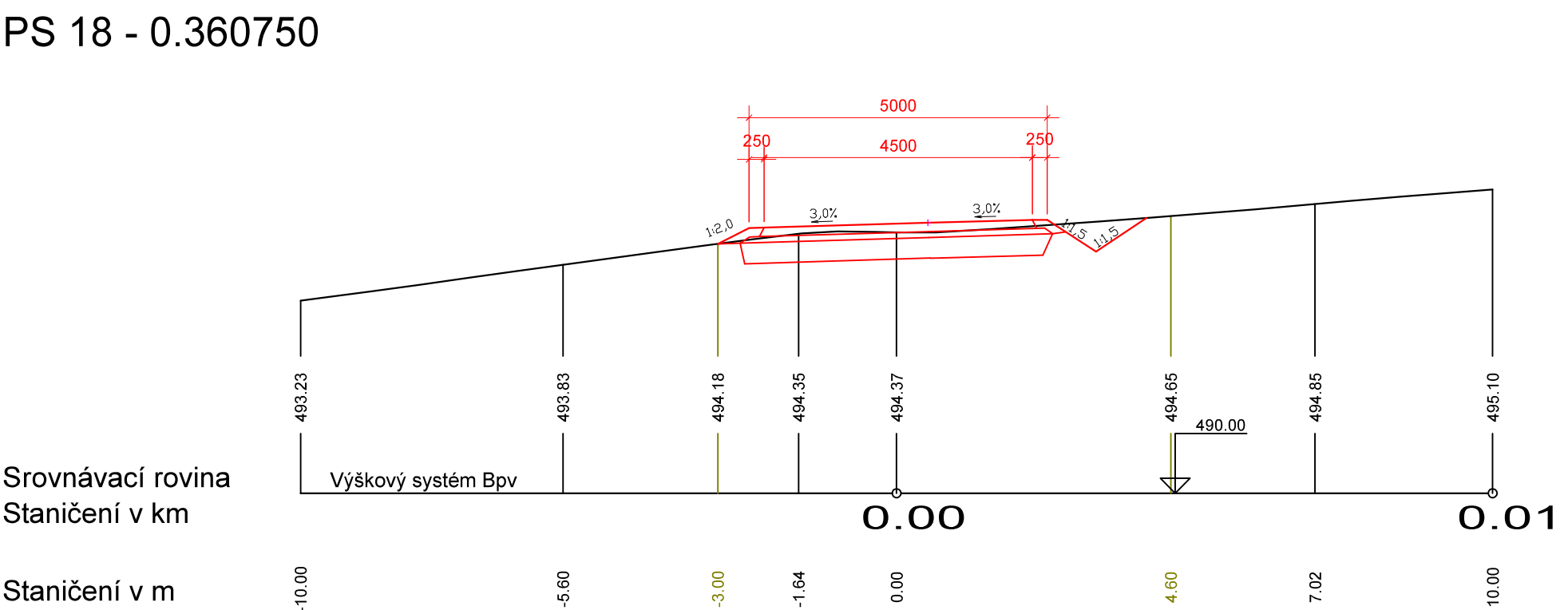
PS 16 - 0.336750



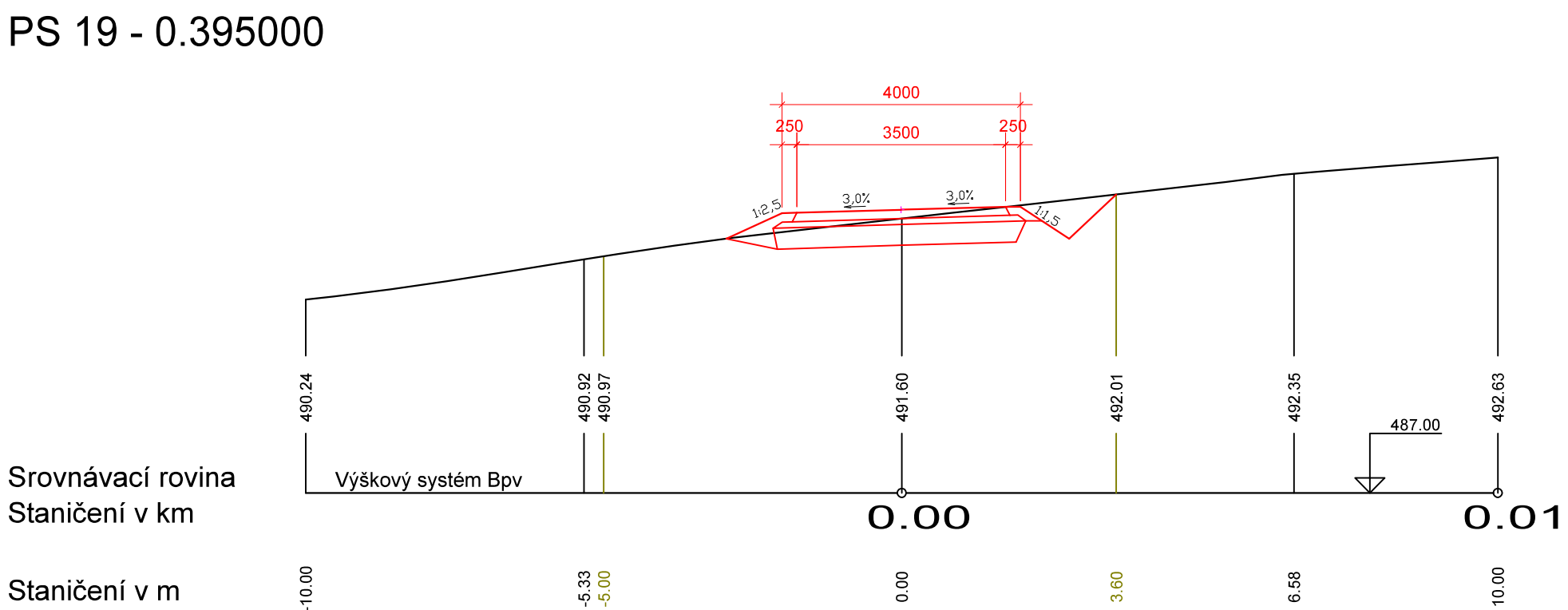
PS 17 - 0.348750



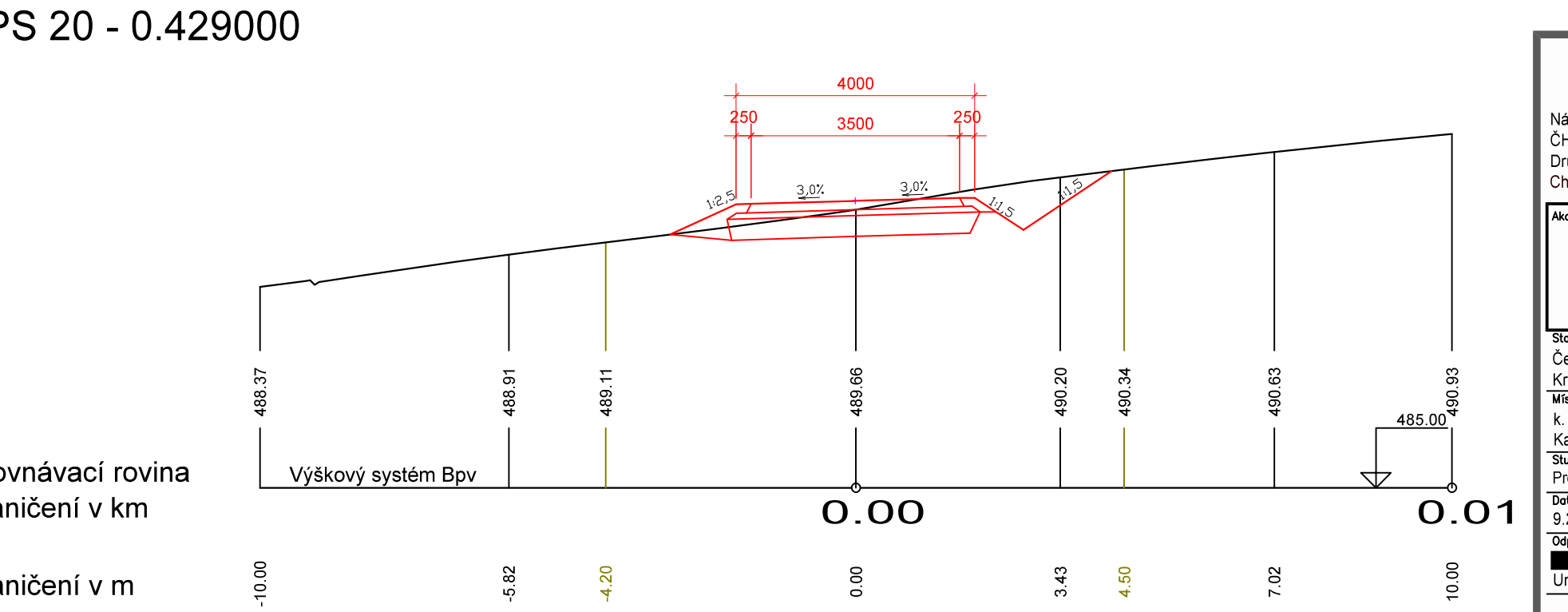
PS 18 - 0.360750



PS 19 - 0.395000



PS 20 - 0.429000



Název toku: bezjmenný vodní tok
CHP: 1-13-01-0150
Druh prací: výstavba malé vodní nádrže
Charakter akce: investice

**Malá vodní nádrž MVN 1
Vedlejší polní cesta VC4**

Stavba: Česká republika - Státní pozemkový úřad
Kraj: Karlovarský kraj, pobočka Cheb
Místní úřad: k. ú. Poustka u Františkových Lázní
Stavba: Karlovarský kraj, ORP Cheb
Stavba: Společnost
Projektová dokumentace pro stavební povolení a provedení st.
Stav: 9.2022
Stav: 9.2022
Stav: 9.2022

Název výseku: PRŮČNÉ REZY CESTOU

Mřížka: 1:100
Číslo: D.1.2.2.7
Formát: 14x A4