

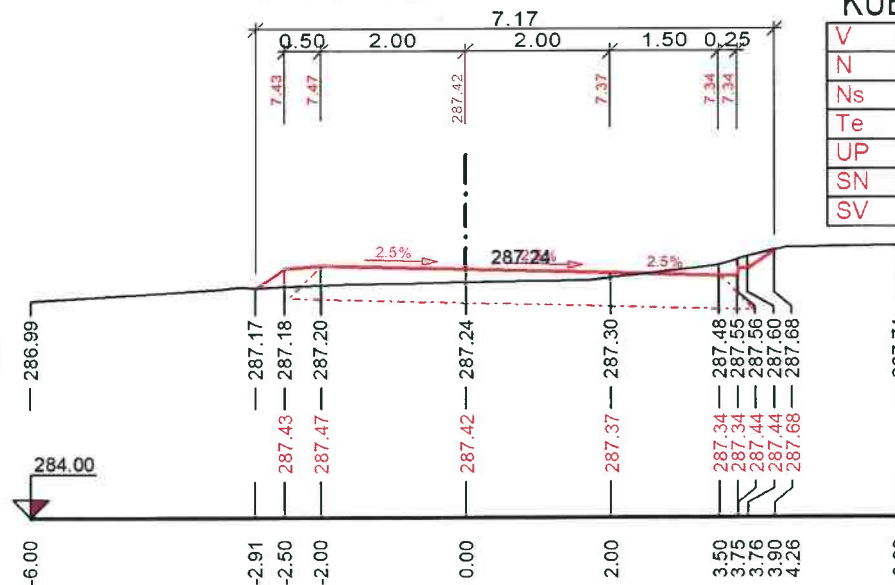
PF 1 - KM 0.01443

KUBATURY

V	2.56	m ²
N	3.37	m ²
Ns	0.63	m ²
Te	2.74	m ²
UP	6.42	m
SN	0.98	m
SV	0.94	m

STÁVAJÍCÍ TERÉN

NOVÝ STAV



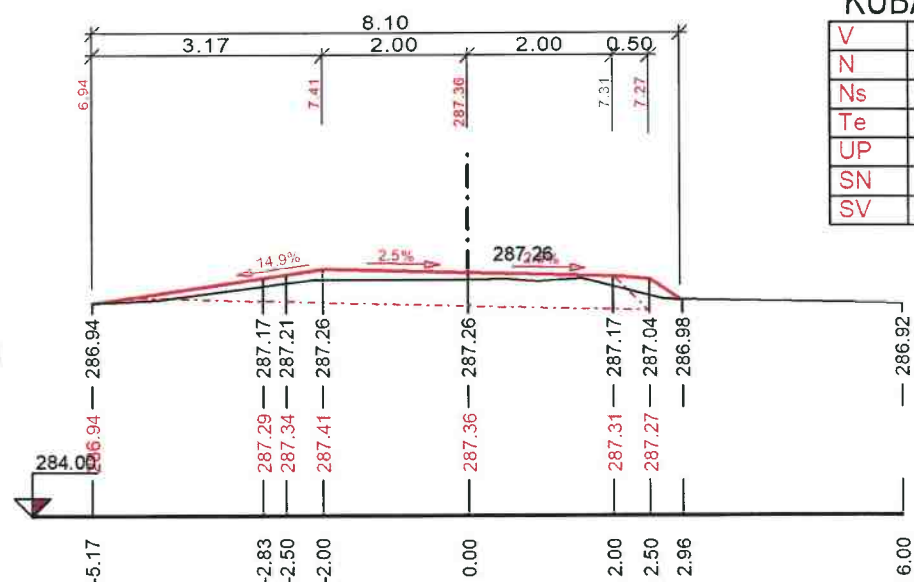
PF 2 - KM 0.03500

KUBATURY

V	1.87	m ²
N	2.77	m ²
Ns	0.22	m ²
Te	2.56	m ²
UP	7.12	m
SN	4.22	m
SV	0.00	m

STÁVAJÍCÍ TERÉN

NOVÝ STAV



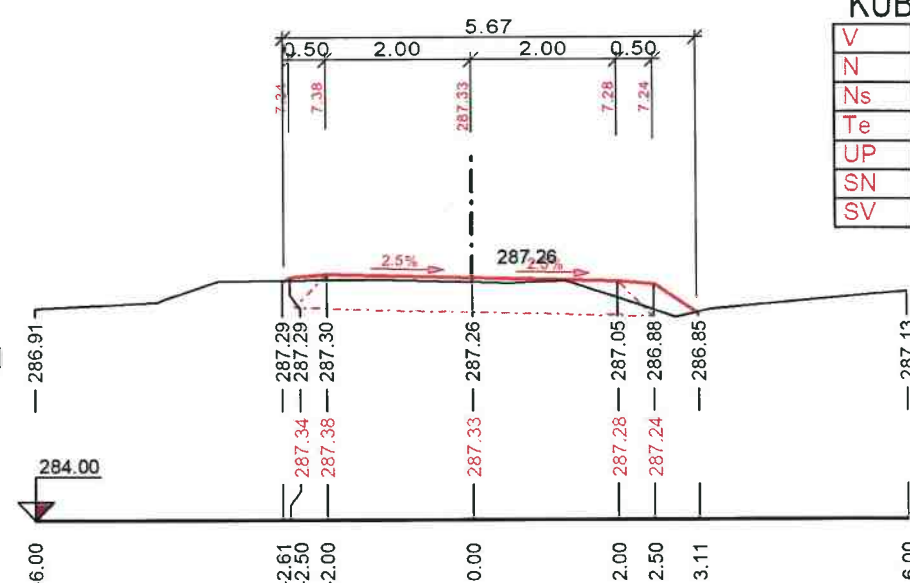
PF 3 - KM 0.04526

KUBATURY

V	1.84	m ²
N	2.46	m ²
Ns	0.41	m ²
Te	2.05	m ²
UP	4.92	m
SN	1.80	m
SV	0.00	m

STÁVAJÍCÍ TERÉN

NOVÝ STAV



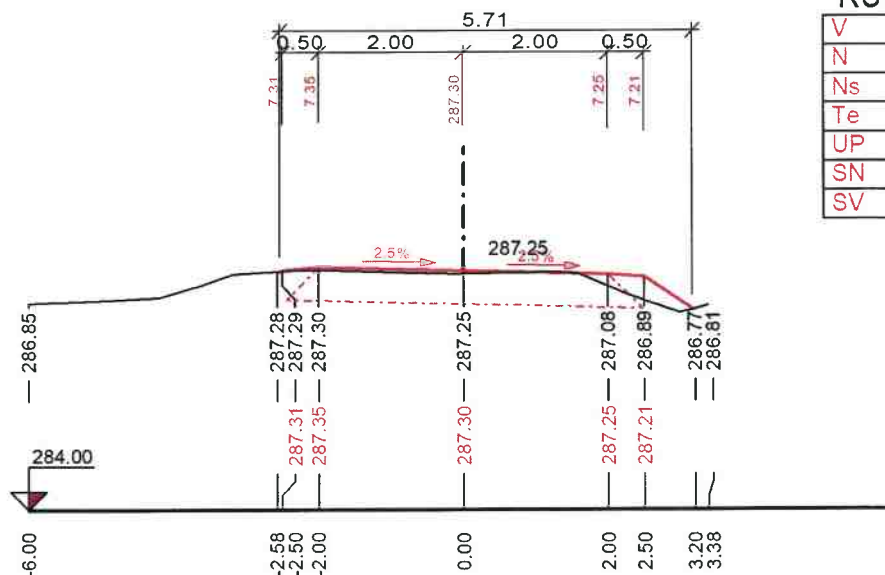
PF 4 - KM 0.05549

KUBATURY

V	2.02	m2
N	2.47	m2
Ns	0.42	m2
Te	2.05	m2
UP	4.92	m
SN	1.86	m
SV	0.00	m

STÁVAJÍCÍ TERÉN

NOVÝ STAV



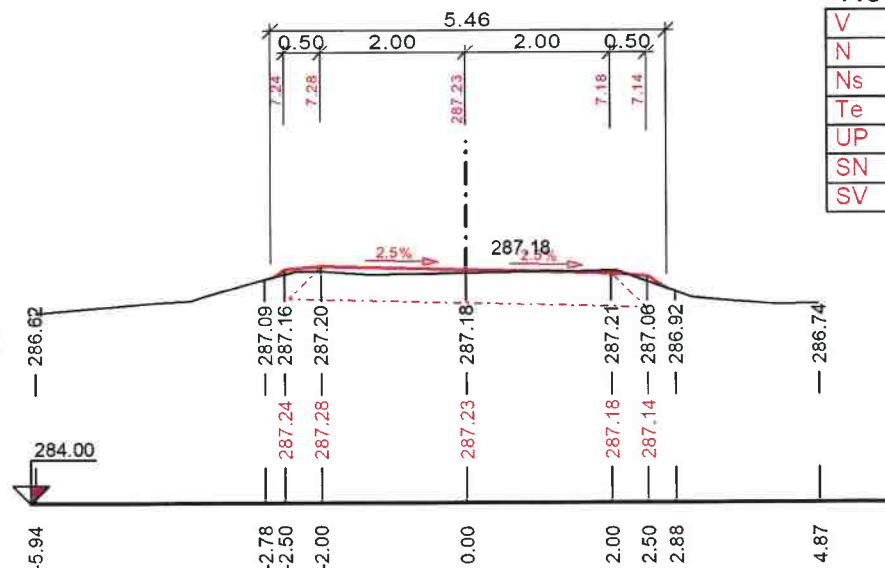
PF 5 - KM 0.08000

KUBATURY

V	2.12	m2
N	2.37	m2
Ns	0.31	m2
Te	2.05	m2
UP	4.92	m
SN	1.35	m
SV	0.21	m

STÁVAJÍCÍ TERÉN

NOVÝ STAV



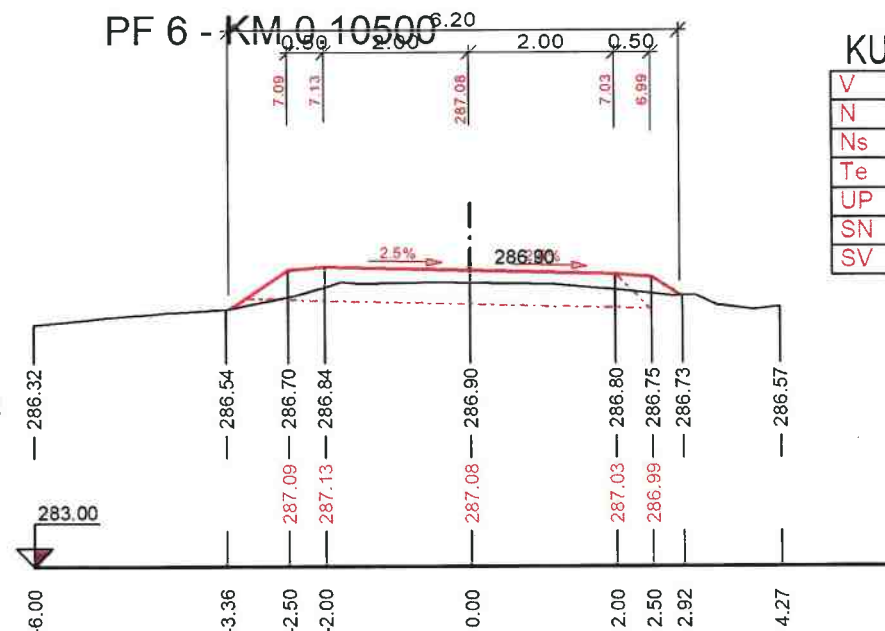
PF 6 - KM 0.10500

KUBATURY

V	1.24	m2
N	2.50	m2
Ns	0.21	m2
Te	2.29	m2
UP	5.56	m
SN	2.45	m
SV	0.00	m

STÁVAJÍCÍ TERÉN

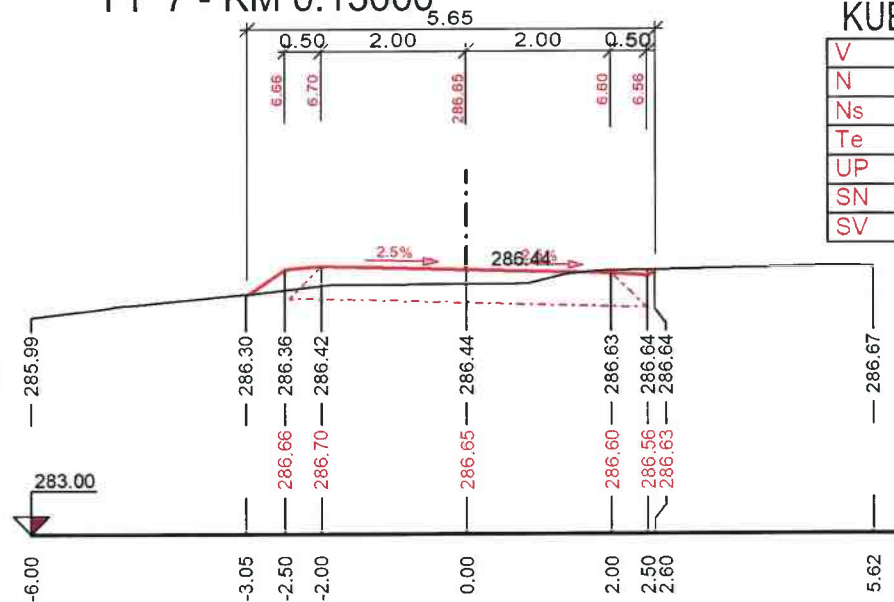
NOVÝ STAV



PF 7 - KM 0.13000

STÁVAJÍCÍ TERÉN

NOVÝ STAV



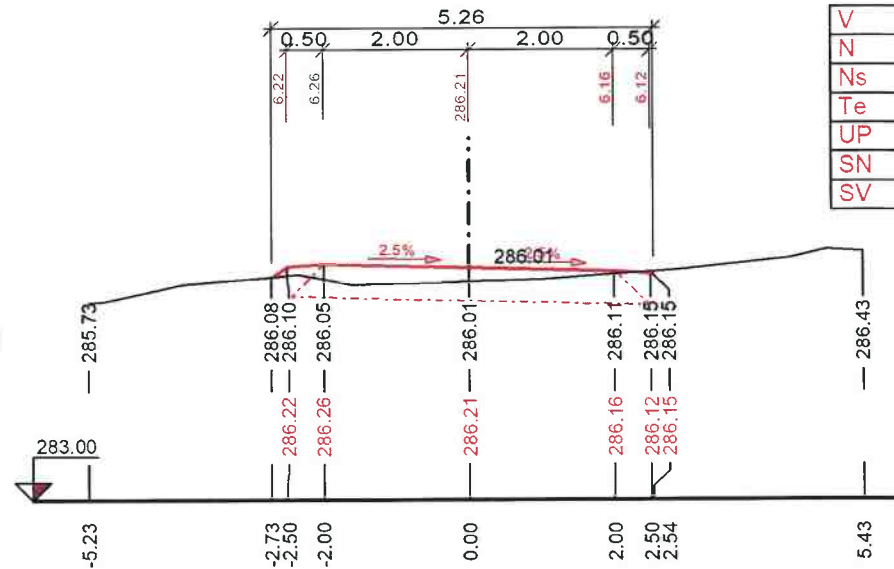
KUBATURY

V	1.58	m ²
N	2.47	m ²
Ns	0.42	m ²
Te	2.05	m ²
UP	4.92	m
SN	1.14	m
SV	0.63	m

PF 8 - KM 0.15500

STÁVAJÍCÍ TERÉN

NOVÝ STAV



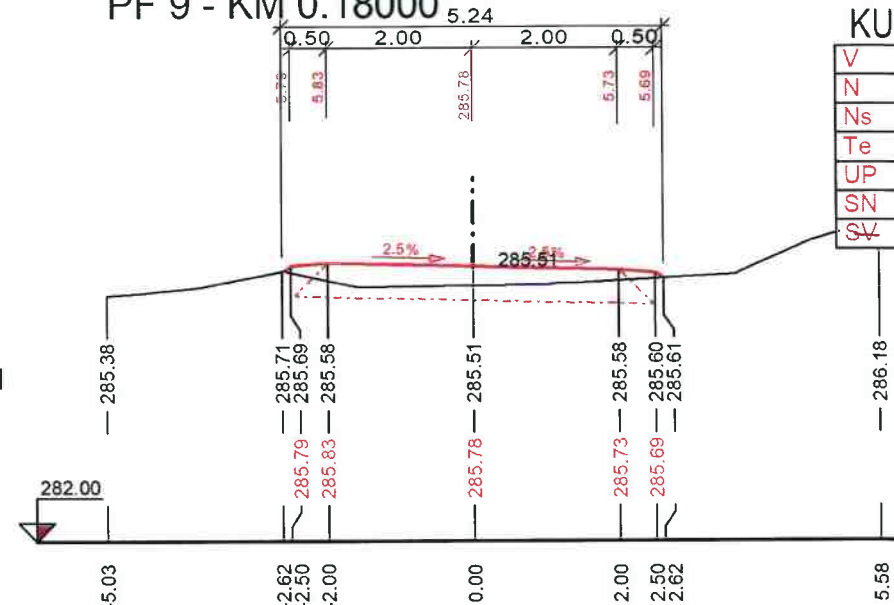
KUBATURY

V	1.56	m ²
N	2.42	m ²
Ns	0.36	m ²
Te	2.05	m ²
UP	4.92	m
SN	1.09	m
SV	0.22	m

PF 9 - KM 0.18000

STÁVAJÍCÍ TERÉN

NOVÝ STAV



KUBATURY

V	1.17	m ²
N	2.38	m ²
Ns	0.33	m ²
Te	2.05	m ²
UP	4.92	m
SN	1.29	m
SV	0.00	m

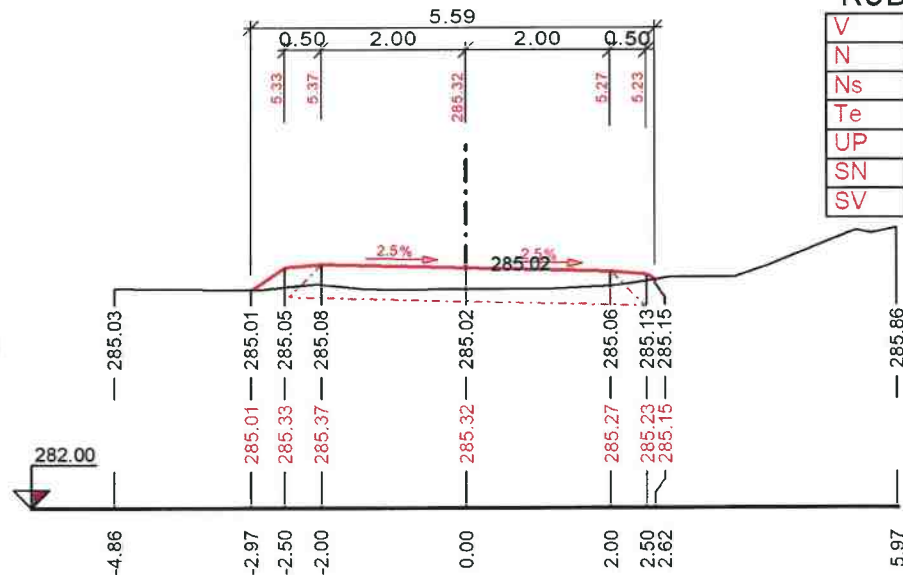
PF 10 - KM 0.20500

KUBATURY

V	0.95	m ²
N	2.41	m ²
Ns	0.36	m ²
Te	2.05	m ²
UP	4.92	m
SN	1.71	m
SV	0.00	m

STÁVAJÍCÍ TERÉN

NOVÝ STAV



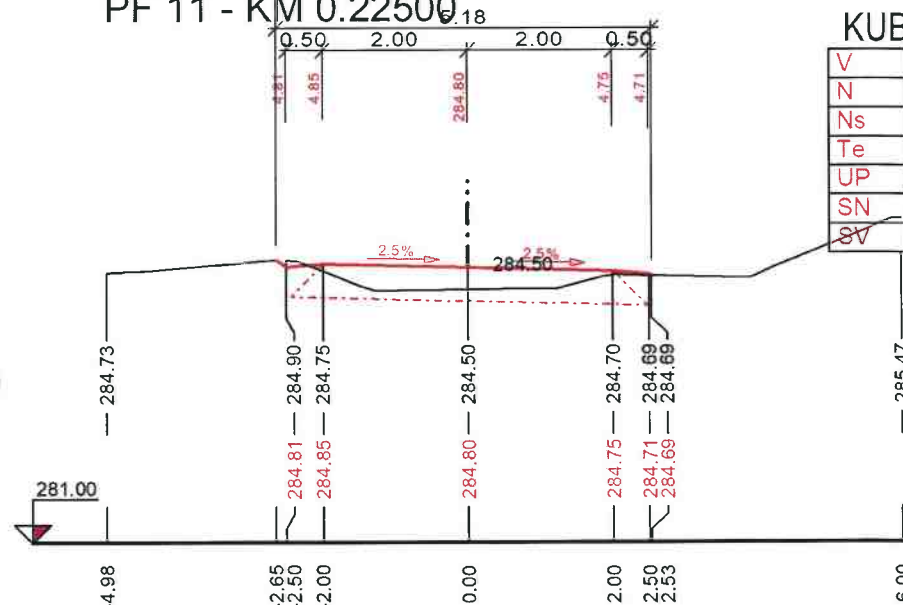
PF 11 - KM 0.22500

KUBATURY

V	1.37	m ²
N	2.44	m ²
Ns	0.39	m ²
Te	2.05	m ²
UP	4.92	m
SN	0.77	m
SV	0.45	m

STÁVAJÍCÍ TERÉN

NOVÝ STAV



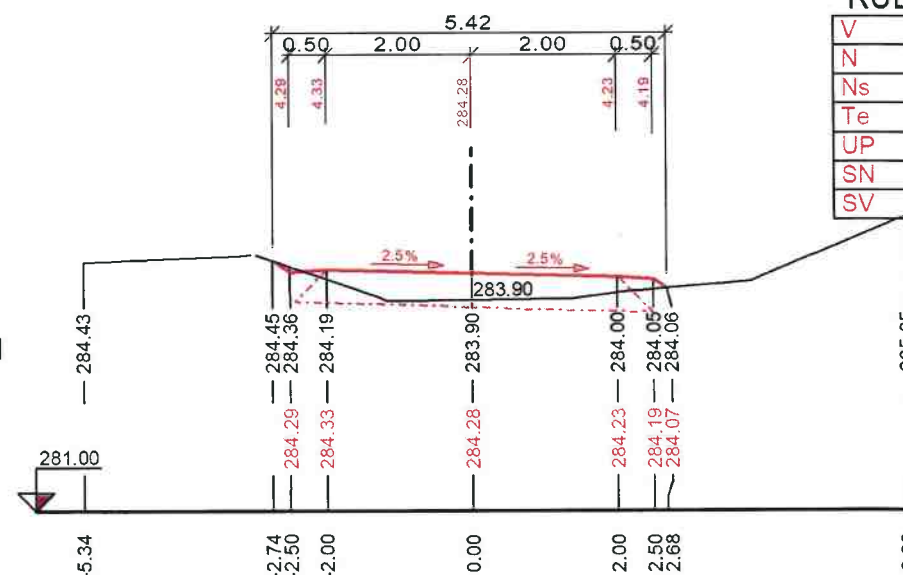
PF 12 - KM 0.24500

KUBATURY

V	0.97	m ²
N	2.45	m ²
Ns	0.40	m ²
Te	2.05	m ²
UP	4.92	m
SN	1.05	m
SV	0.45	m

STÁVAJÍCÍ TERÉN

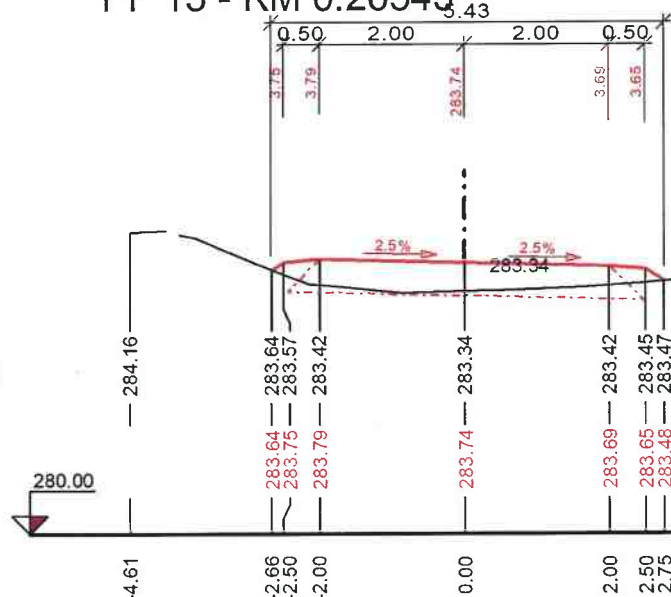
NOVÝ STAV



PF 13 - KM 0.26543

STÁVAJÍCÍ TERÉN

NOVÝ STAV



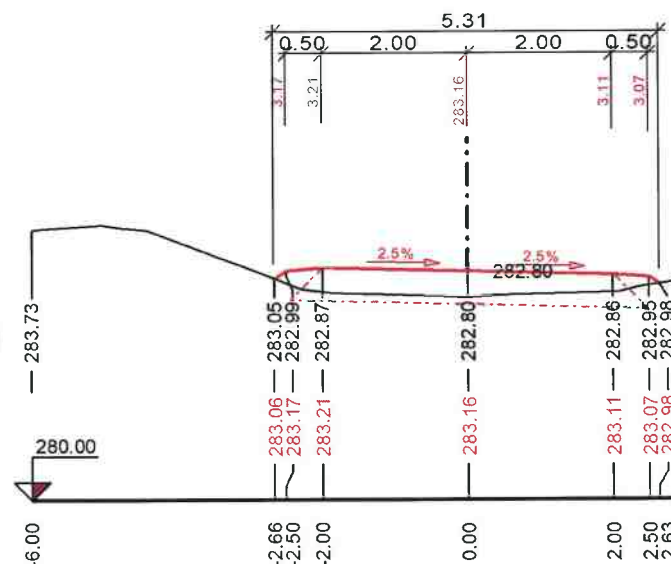
KUBATURY

V	0.54	m2
N	2.37	m2
Ns	0.32	m2
Te	2.05	m2
UP	4.92	m
SN	1.51	m
SV	0.00	m

PF 14 - KM 0.28743

STÁVAJÍCÍ TERÉN

NOVÝ STAV



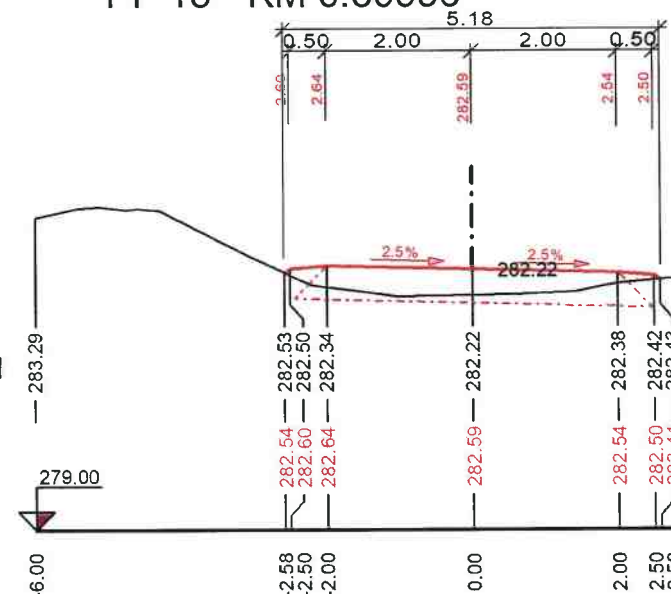
KUBATURY

V	0.76	m2
N	2.38	m2
Ns	0.32	m2
Te	2.05	m2
UP	4.92	m
SN	1.36	m
SV	0.00	m

PF 15 - KM 0.30936

STÁVAJÍCÍ TERÉN

NOVÝ STAV



KUBATURY

V	0.89	m2
N	2.41	m2
Ns	0.36	m2
Te	2.05	m2
UP	4.92	m
SN	1.20	m
SV	0.00	m

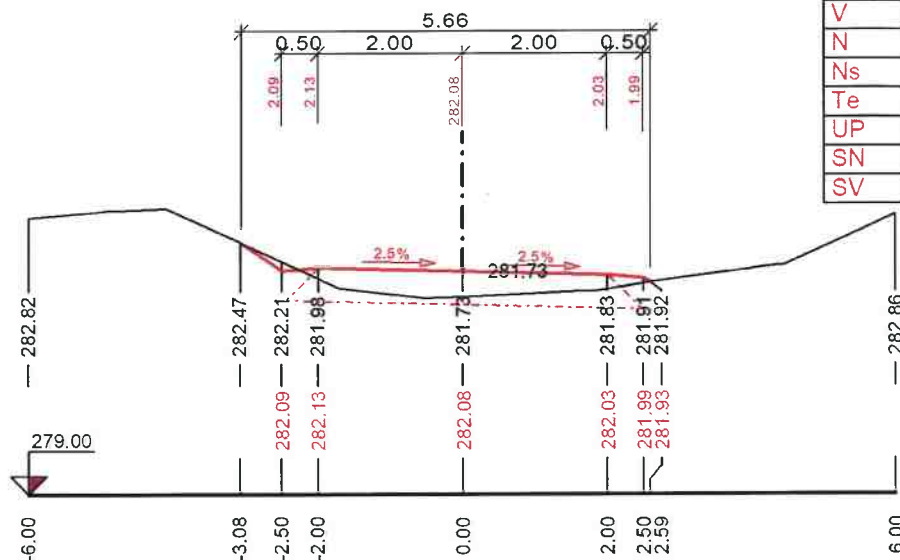
PF 16 - KM 0.33000

KUBATURY

V	1.23	m2
N	2.52	m2
Ns	0.47	m2
Te	2.05	m2
UP	4.92	m
SN	0.90	m
SV	0.88	m

STÁVAJÍCÍ TERÉN

NOVÝ STAV



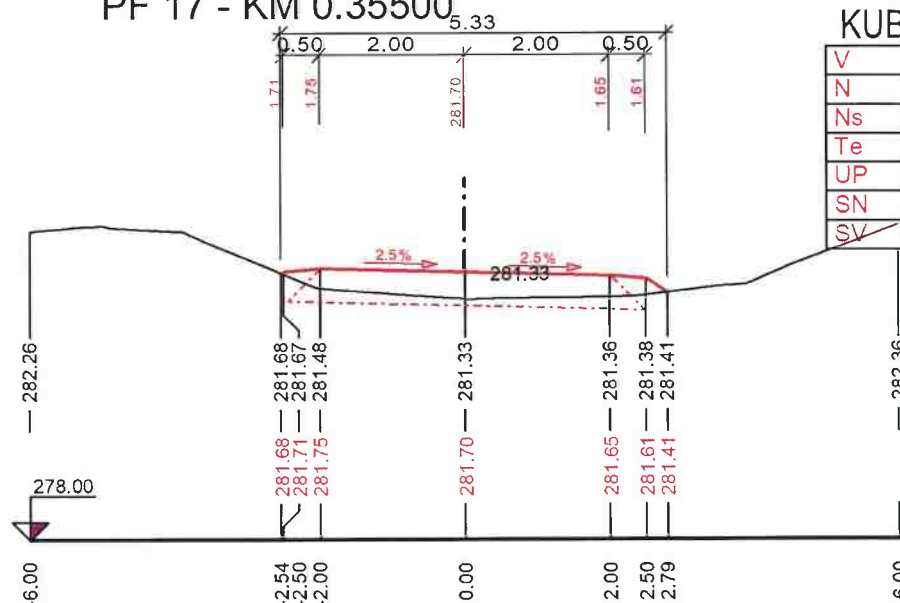
PF 17 - KM 0.35500

KUBATURY

V	0.83	m2
N	2.42	m2
Ns	0.36	m2
Te	2.05	m2
UP	4.92	m
SN	1.40	m
SV	0.00	m

STÁVAJÍCÍ TERÉN

NOVÝ STAV



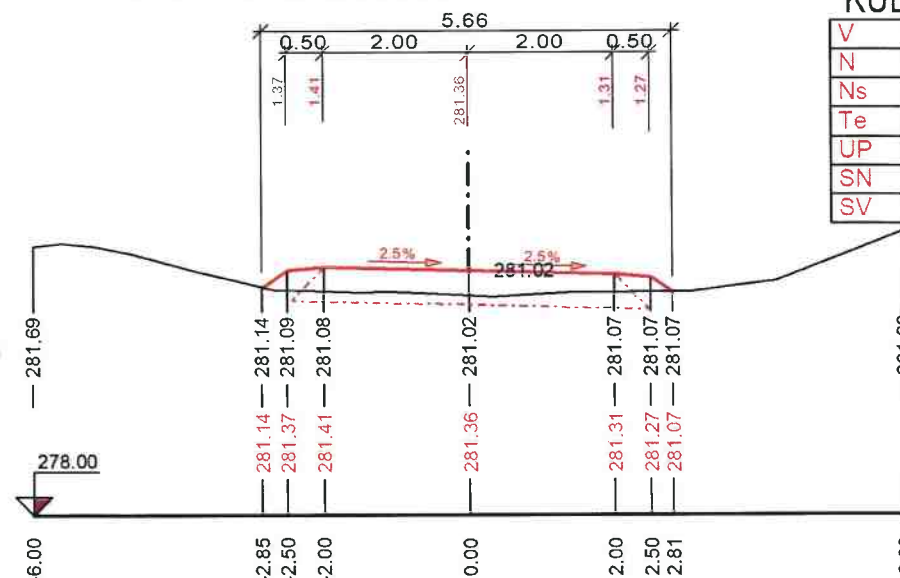
PF 18 - KM 0.38000

KUBATURY

V	0.75	m2
N	2.38	m2
Ns	0.33	m2
Te	2.05	m2
UP	4.92	m
SN	1.79	m
SV	0.00	m

STÁVAJÍCÍ TERÉN

NOVÝ STAV



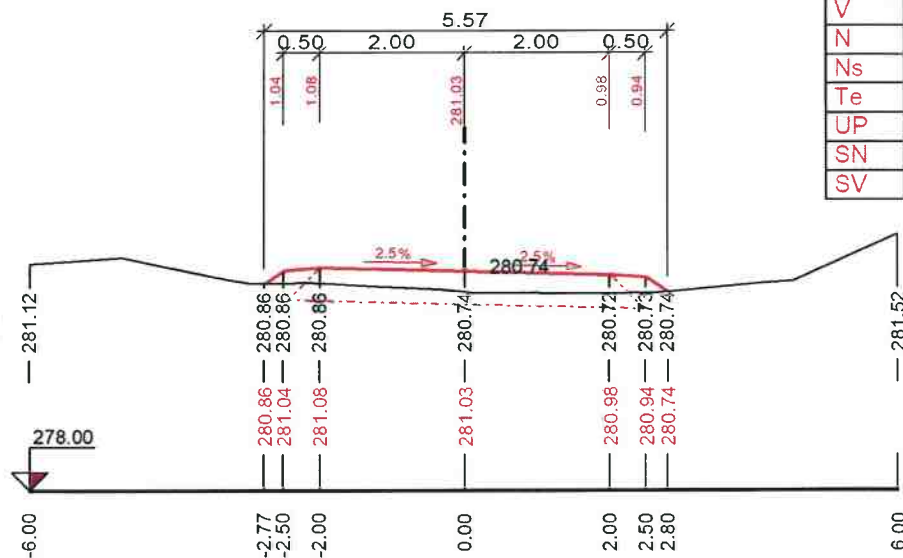
PF 19 - KM 0.40630

KUBATURY

V	1.01	m ²
N	2.37	m ²
Ns	0.32	m ²
Te	2.05	m ²
UP	4.92	m
SN	1.68	m
SV	0.00	m

STÁVAJÍCÍ TERÉN

NOVÝ STAV



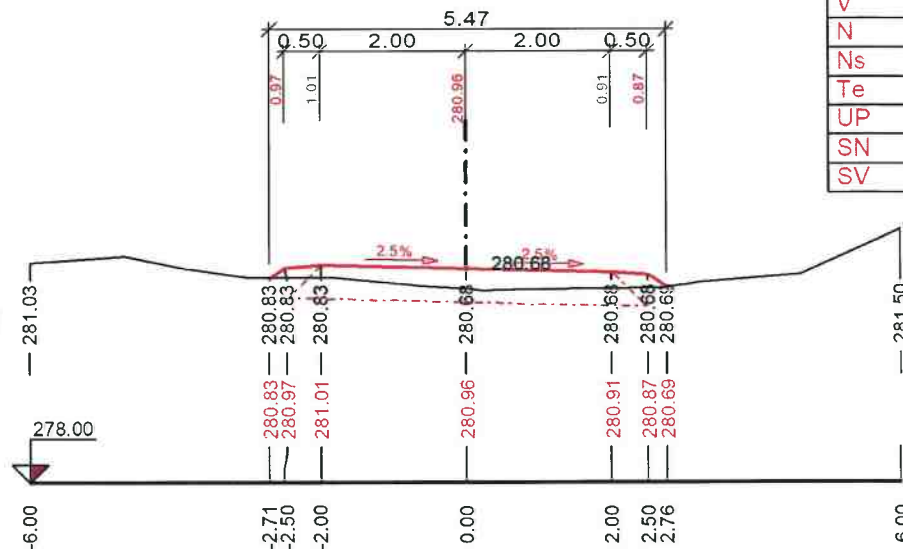
PF 20 - KM 0.41321

KUBATURY

V	1.14	m ²
N	2.37	m ²
Ns	0.31	m ²
Te	2.05	m ²
UP	4.92	m
SN	1.57	m
SV	0.00	m

STÁVAJÍCÍ TERÉN

NOVÝ STAV



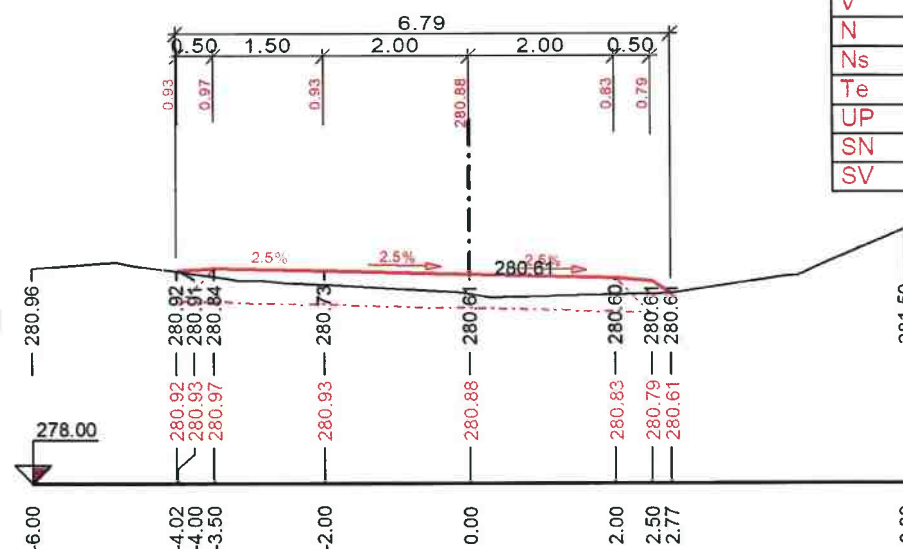
PF 21 - KM 0.42012

KUBATURY

V	1.60	m ²
N	3.08	m ²
Ns	0.34	m ²
Te	2.74	m ²
UP	6.42	m
SN	1.35	m
SV	0.00	m

STÁVAJÍCÍ TERÉN

NOVÝ STAV



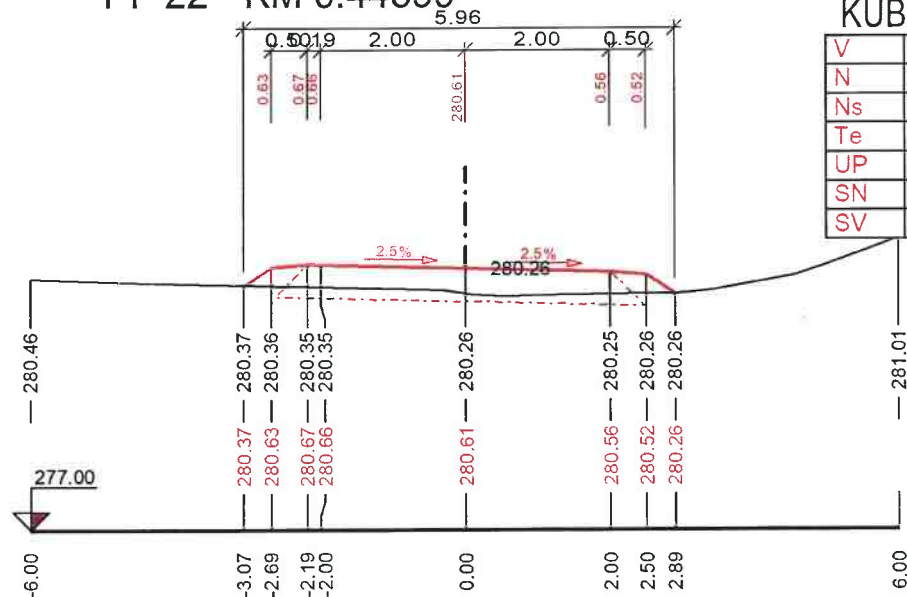
PF 22 - KM 0.44399

KUBATURY

V	0.66	m2
N	2.48	m2
Ns	0.34	m2
Te	2.14	m2
UP	5.11	m
SN	1.94	m
SV	0.00	m

STÁVAJÍCÍ TERÉN

NOVÝ STAV



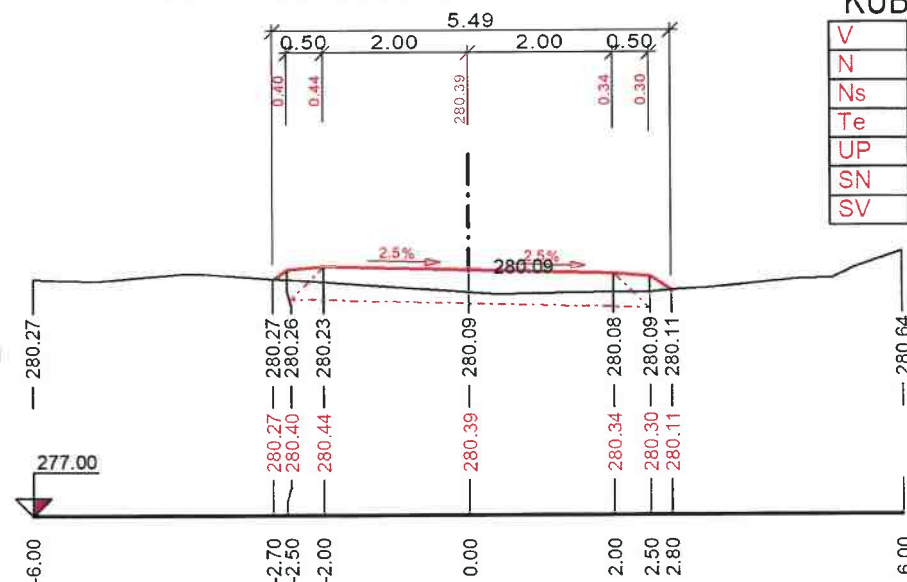
PF 23 - KM 0.45645

KUBATURY

V	0.98	m2
N	2.37	m2
Ns	0.32	m2
Te	2.05	m2
UP	4.92	m
SN	1.60	m
SV	0.00	m

STÁVAJÍCÍ TERÉN

NOVÝ STAV



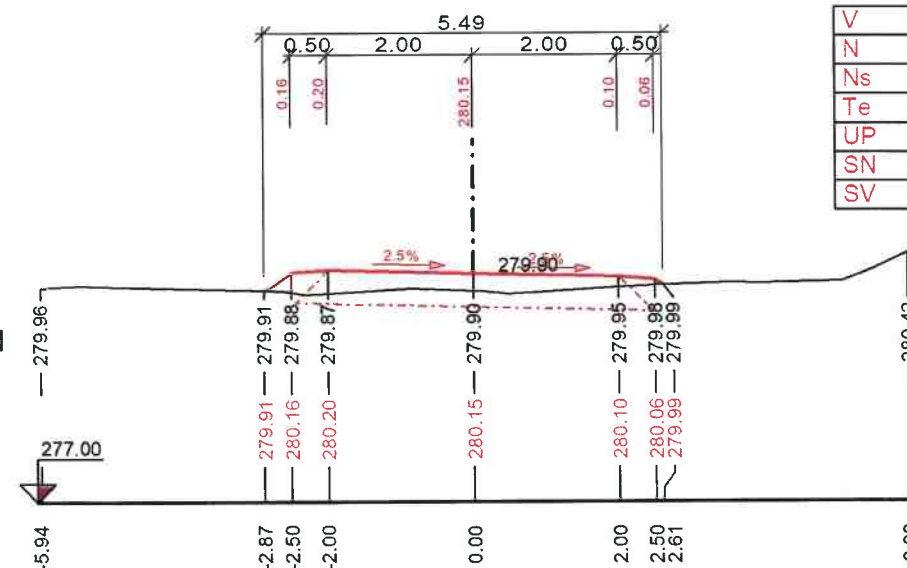
PF 24 - KM 0.46891

KUBATURY

V	1.11	m2
N	2.39	m2
Ns	0.34	m2
Te	2.05	m2
UP	4.92	m
SN	1.59	m
SV	0.00	m

STÁVAJÍCÍ TERÉN

NOVÝ STAV



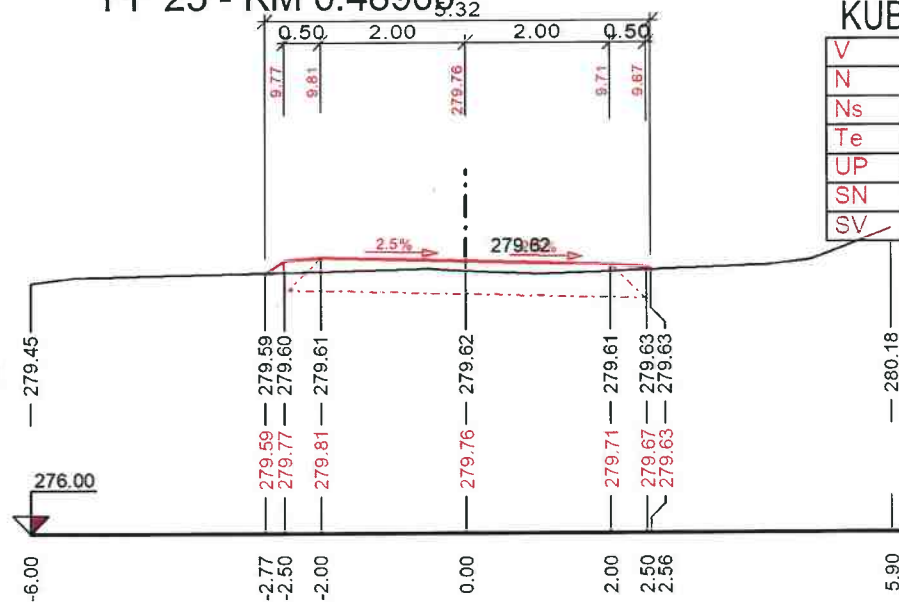
PF 25 - KM 0.48900

KUBATURY

V	1.64	m2
N	2.39	m2
Ns	0.34	m2
Te	2.05	m2
UP	4.92	m
SN	1.39	m
SV	0.00	m

STÁVAJÍCÍ TERÉN

NOVÝ STAV



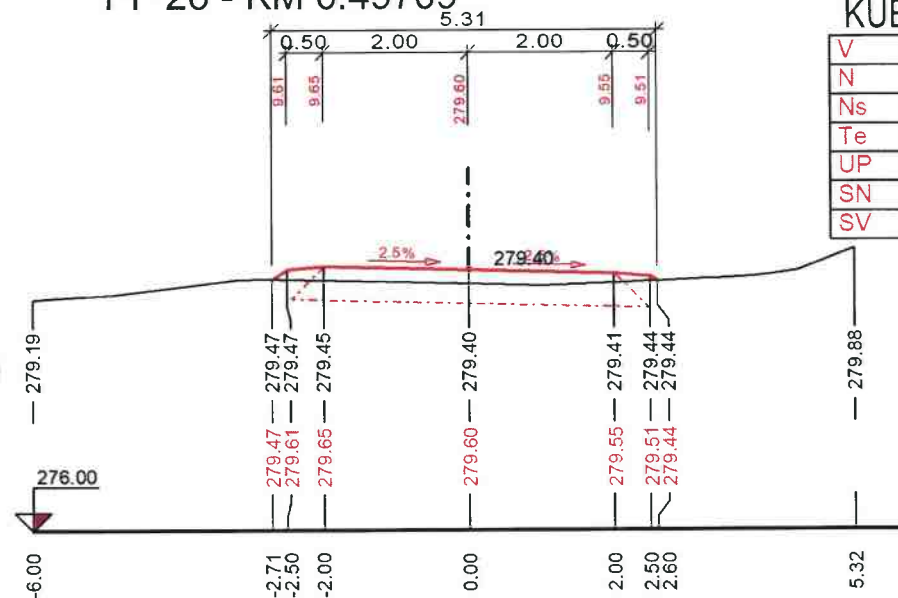
PF 26 - KM 0.49709

KUBATURY

V	1.47	m2
N	2.38	m2
Ns	0.33	m2
Te	2.05	m2
UP	4.92	m
SN	1.37	m
SV	0.00	m

STÁVAJÍCÍ TERÉN

NOVÝ STAV



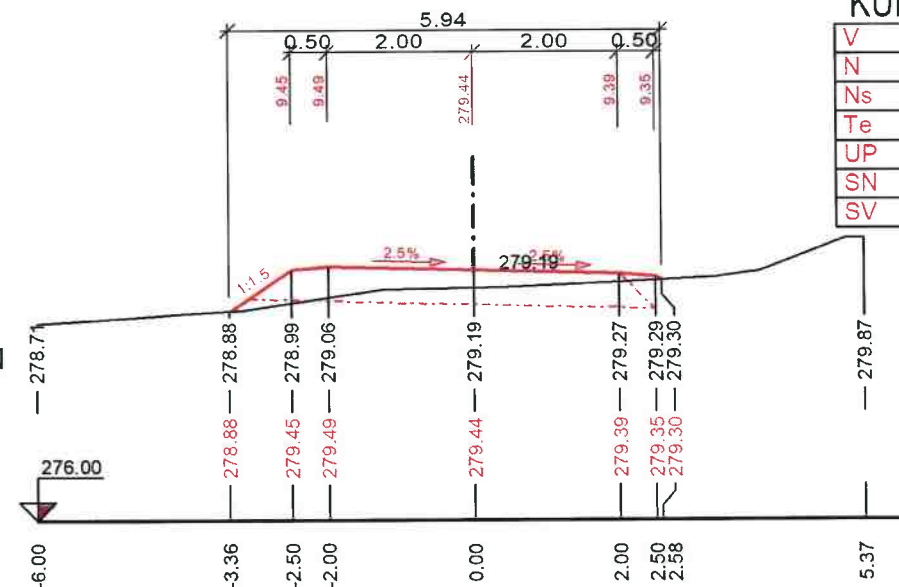
PF 27 - KM 0.50519

KUBATURY

V	1.09	m2
N	2.56	m2
Ns	0.27	m2
Te	2.29	m2
UP	5.56	m
SN	2.13	m
SV	0.00	m

STÁVAJÍCÍ TERÉN

NOVÝ STAV



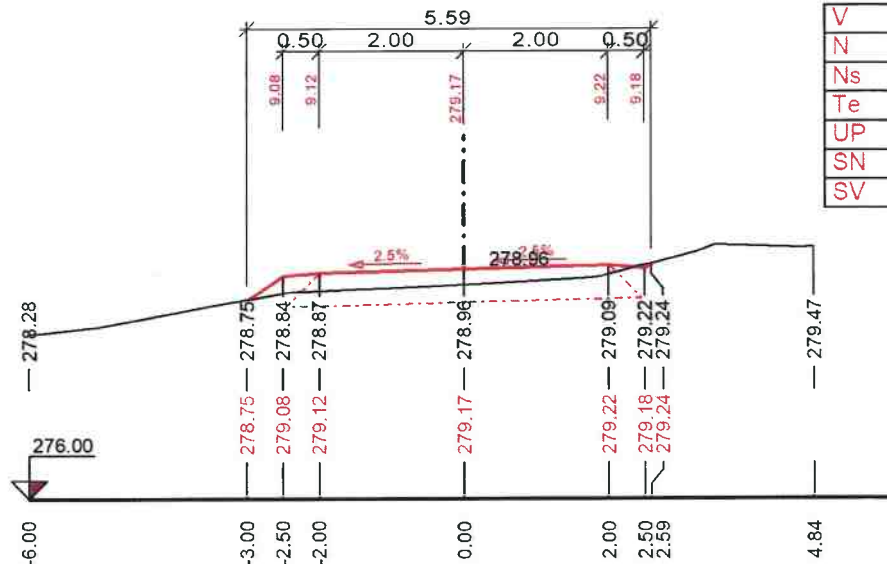
PF 28 - KM 0.52191

KUBATURY

V	1.37	m2
N	2.45	m2
Ns	0.40	m2
Te	2.05	m2
UP	4.92	m
SN	1.49	m
SV	0.22	m

STÁVAJÍCÍ TERÉN

NOVÝ STAV



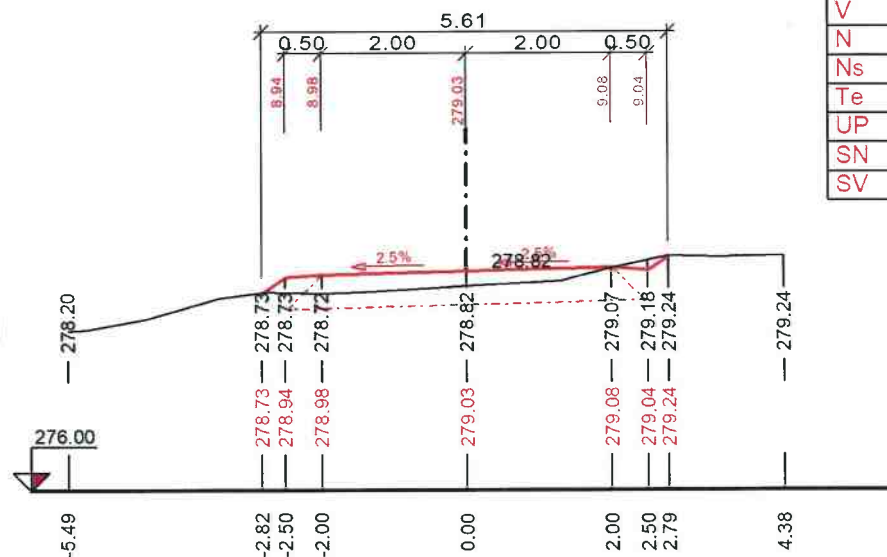
PF 29 - KM 0.53224

KUBATURY

V	1.52	m2
N	2.45	m2
Ns	0.40	m2
Te	2.05	m2
UP	4.92	m
SN	0.95	m
SV	0.78	m

STÁVAJÍCÍ TERÉN

NOVÝ STAV



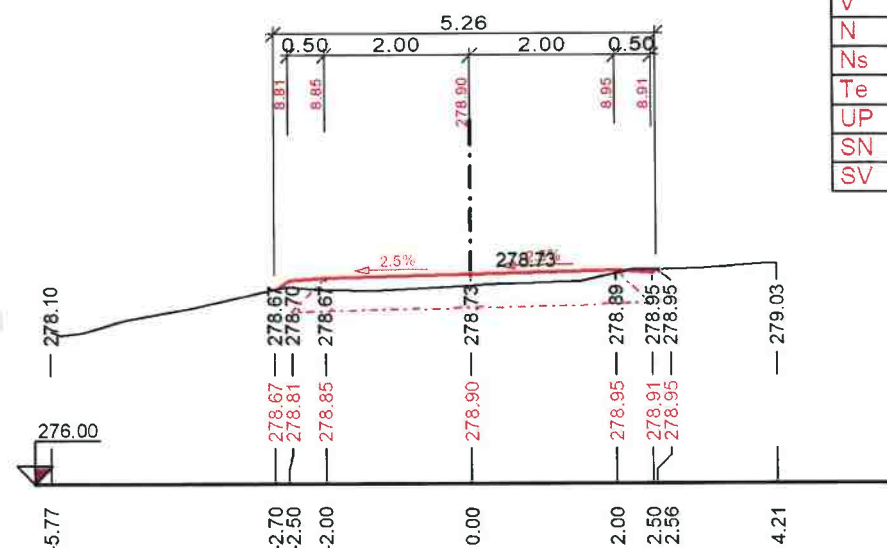
PF 30 - KM 0.54257

KUBATURY

V	1.65	m2
N	2.41	m2
Ns	0.36	m2
Te	2.05	m2
UP	4.92	m
SN	0.93	m
SV	0.39	m

STÁVAJÍCÍ TERÉN

NOVÝ STAV



PF 31 - KM 0.56500
5.67



NOVÝ STAV

KUBATURY

V	1.88	m2
N	2.46	m2
Ns	0.41	m2
Te	2.05	m2
UP	4.92	m
SN	1.21	m
SV	0.60	m

PF 32 - KM 0.58500



NOVÝ STAV

KUBATURY

V	1.62	m2
N	2.47	m2
Ns	0.18	m2
Te	2.29	m2
UP	5.56	m
SN	1.99	m
SV	0.00	m

PF 33 - KM 0.60500



NOVÝ STAV

KUBATURY

V	1.94	m2
N	2.40	m2
Ns	0.35	m2
Te	2.05	m2
UP	4.92	m
SN	0.71	m
SV	0.54	m

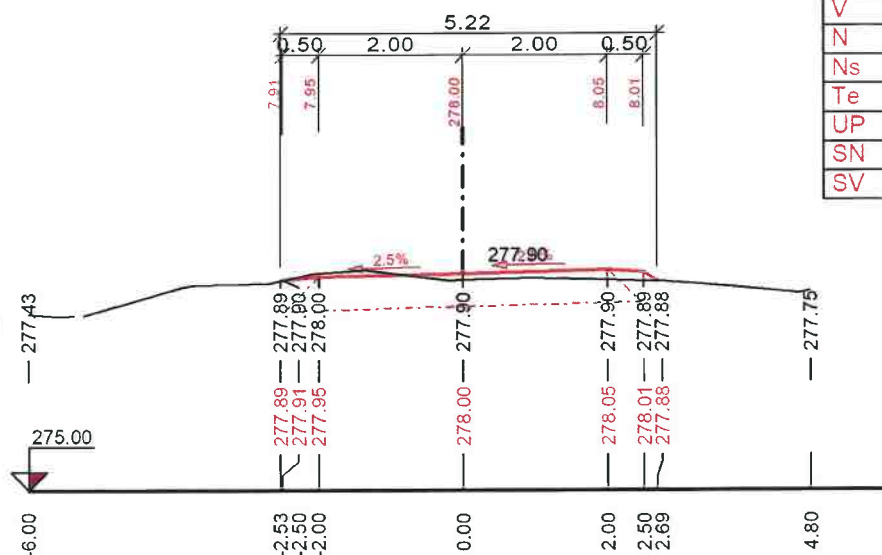
PF 34 - KM 0.62458

KUBATURY

V	2.08	m2
N	2.38	m2
Ns	0.33	m2
Te	2.05	m2
UP	4.92	m
SN	0.84	m
SV	0.42	m

STÁVAJÍCÍ TERÉN

NOVÝ STAV



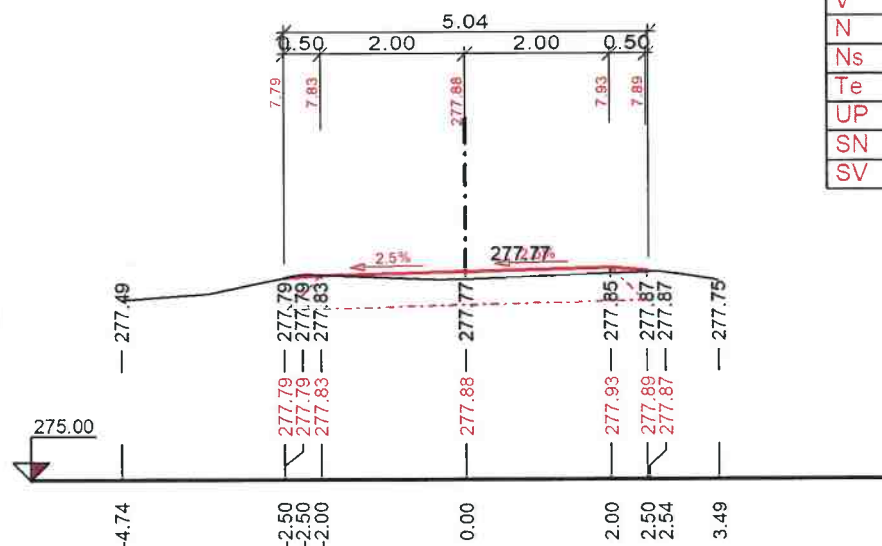
PF 35 - KM 0.63921

KUBATURY

V	2.05	m2
N	2.41	m2
Ns	0.36	m2
Te	2.05	m2
UP	4.92	m
SN	0.54	m
SV	0.47	m

STÁVAJÍCÍ TERÉN

NOVÝ STAV



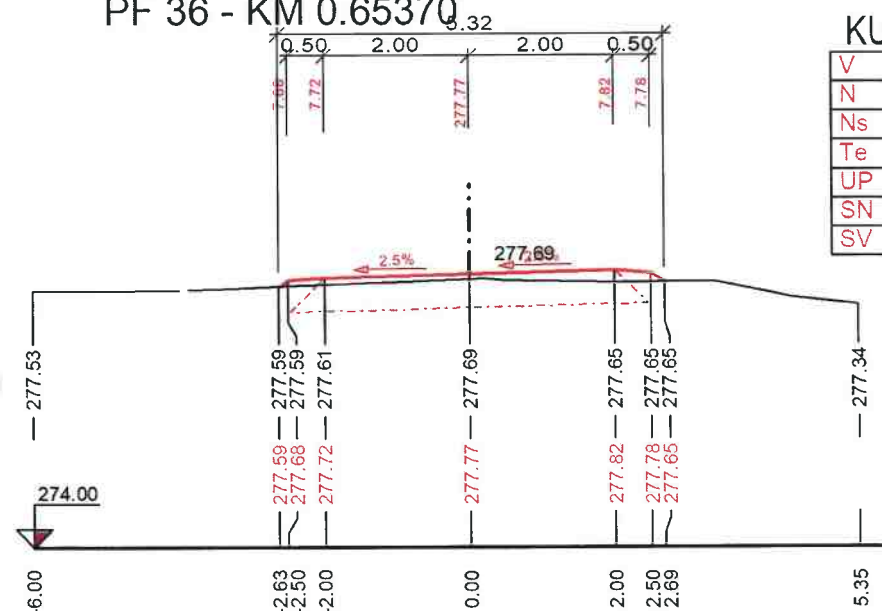
PF 36 - KM 0.65370

KUBATURY

V	1.79	m2
N	2.37	m2
Ns	0.32	m2
Te	2.05	m2
UP	4.92	m
SN	1.39	m
SV	0.00	m

STÁVAJÍCÍ TERÉN

NOVÝ STAV



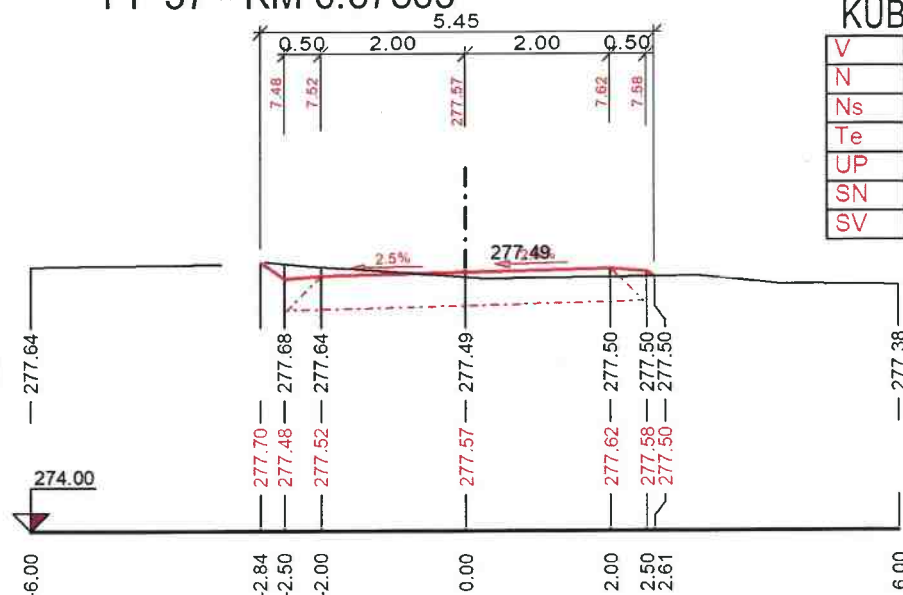
PF 37 - KM 0.67863

KUBATURY

V	2.37	m2
N	2.48	m2
Ns	0.43	m2
Te	2.05	m2
UP	4.92	m
SN	0.64	m
SV	0.91	m

STÁVAJÍCÍ TERÉN

NOVÝ STAV



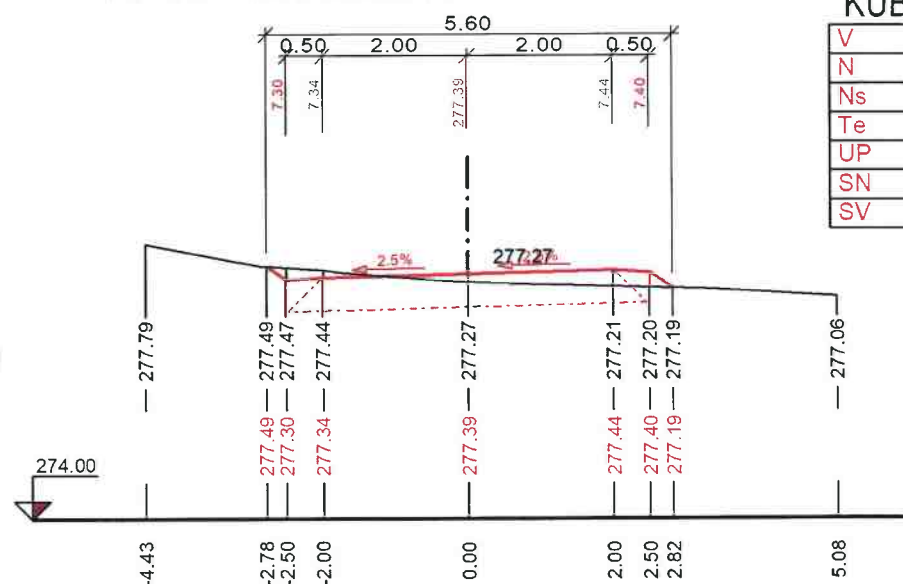
PF 38 - KM 0.69870

KUBATURY

V	2.02	m2
N	2.48	m2
Ns	0.43	m2
Te	2.05	m2
UP	4.92	m
SN	0.89	m
SV	0.84	m

STÁVAJÍCÍ TERÉN

NOVÝ STAV



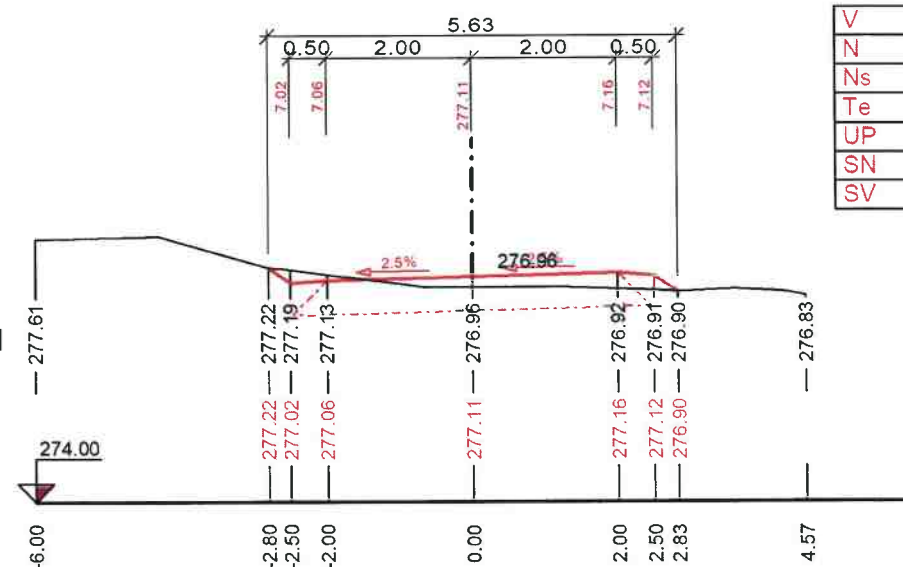
PF 39 - KM 0.71876

KUBATURY

V	1.91	m2
N	2.49	m2
Ns	0.44	m2
Te	2.05	m2
UP	4.92	m
SN	0.90	m
SV	0.85	m

STÁVAJÍCÍ TERÉN

NOVÝ STAV



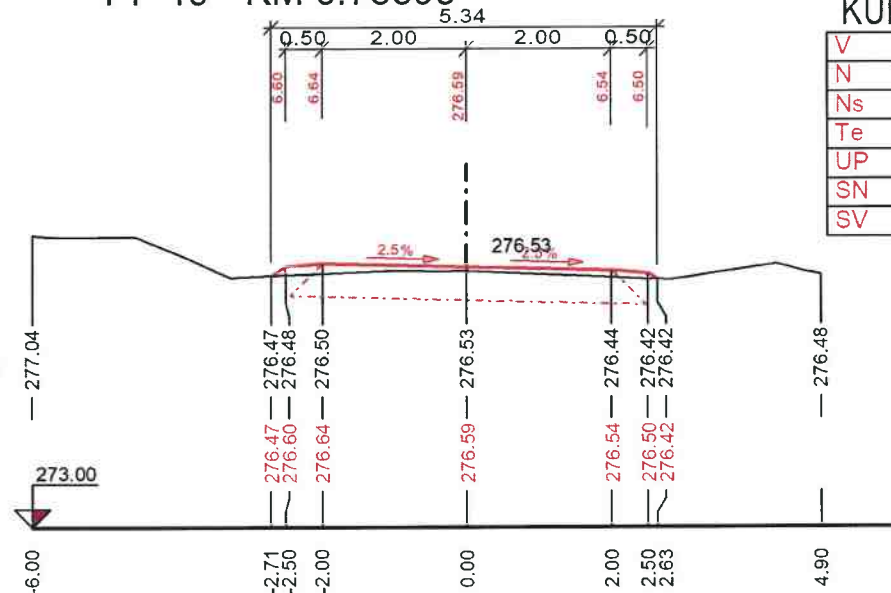
PF 40 - KM 0.75393

KUBATURY

V	1.88	m2
N	2.37	m2
Ns	0.32	m2
Te	2.05	m2
UP	4.92	m
SN	1.41	m
SV	0.00	m

STÁVAJÍCÍ TERÉN

NOVÝ STAV



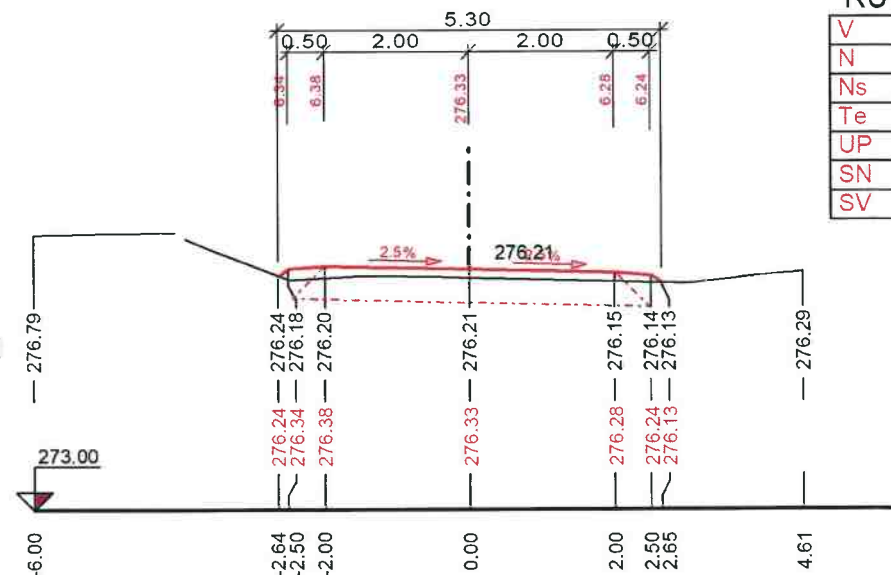
PF 41 - KM 0.77235

KUBATURY

V	1.69	m2
N	2.38	m2
Ns	0.33	m2
Te	2.05	m2
UP	4.92	m
SN	1.36	m
SV	0.00	m

STÁVAJÍCÍ TERÉN

NOVÝ STAV



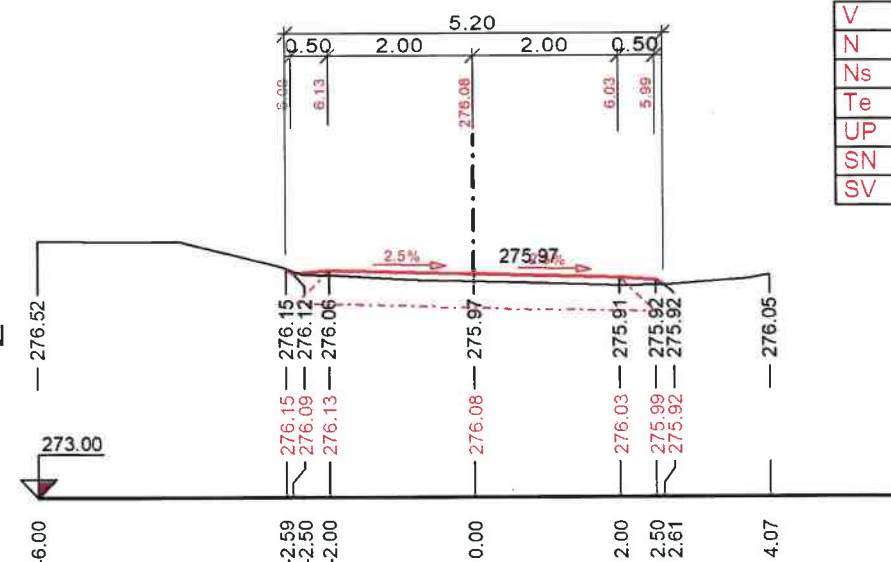
PF 42 - KM 0.79076

KUBATURY

V	1.93	m2
N	2.44	m2
Ns	0.39	m2
Te	2.05	m2
UP	4.92	m
SN	1.07	m
SV	0.16	m

STÁVAJÍCÍ TERÉN

NOVÝ STAV



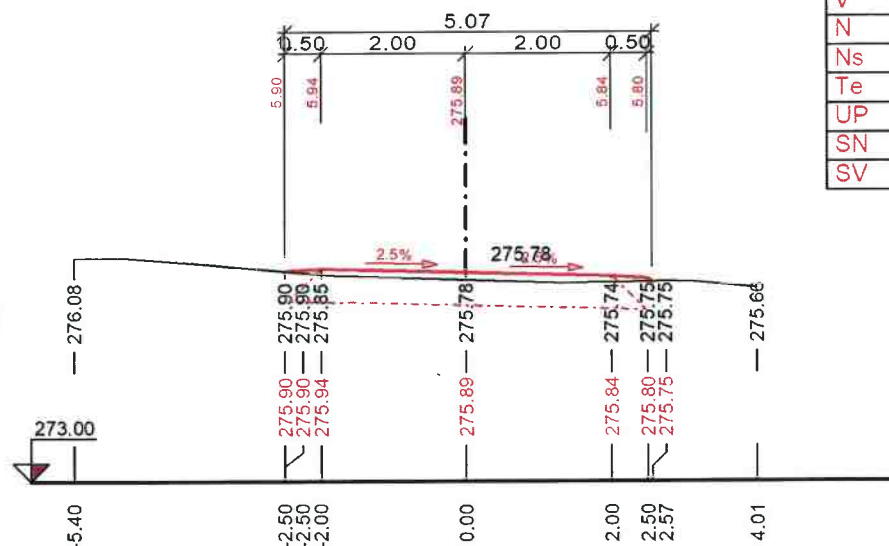
PF 43 - KM 0.81500

KUBATURY

V	1.92	m2
N	2.41	m2
Ns	0.36	m2
Te	2.05	m2
UP	4.92	m
SN	1.08	m
SV	0.00	m

STÁVAJÍCÍ TERÉN

NOVÝ STAV



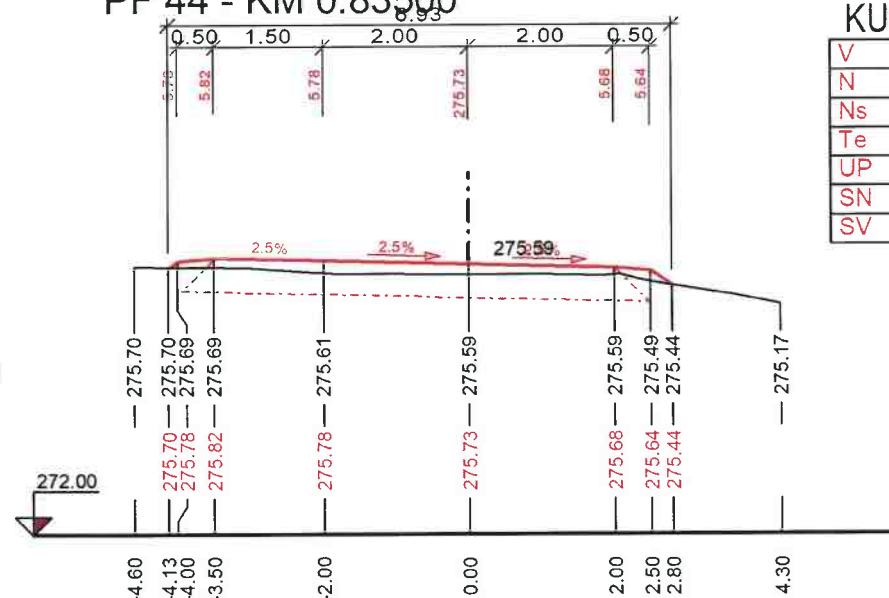
PF 44 - KM 0.83500

KUBATURY

V	2.14	m2
N	3.06	m2
Ns	0.32	m2
Te	2.74	m2
UP	6.42	m
SN	1.52	m
SV	0.00	m

STÁVAJÍCÍ TERÉN

NOVÝ STAV



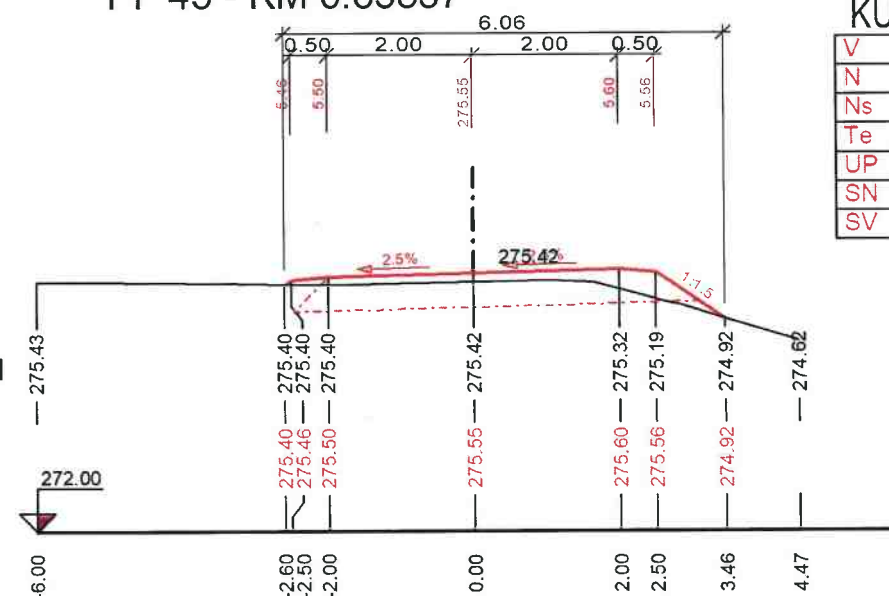
PF 45 - KM 0.85857

KUBATURY

V	1.58	m2
N	2.51	m2
Ns	0.23	m2
Te	2.29	m2
UP	5.56	m
SN	2.27	m
SV	0.00	m

STÁVAJÍCÍ TERÉN

NOVÝ STAV



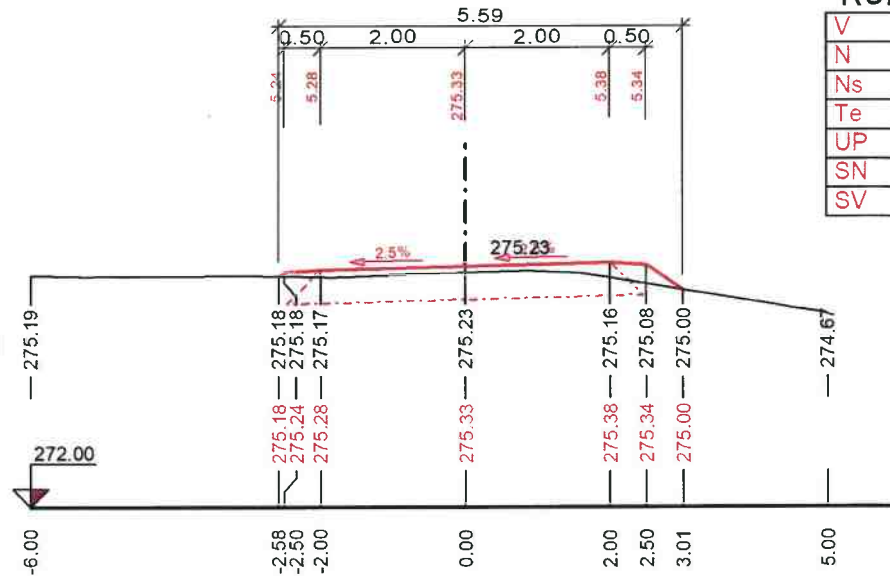
PF 46 - KM 0.88730

KUBATURY

V	1.70	m2
N	2.41	m2
Ns	0.36	m2
Te	2.05	m2
UP	4.92	m
SN	1.72	m
SV	0.00	m

STÁVAJÍCÍ TERÉN

NOVÝ STAV



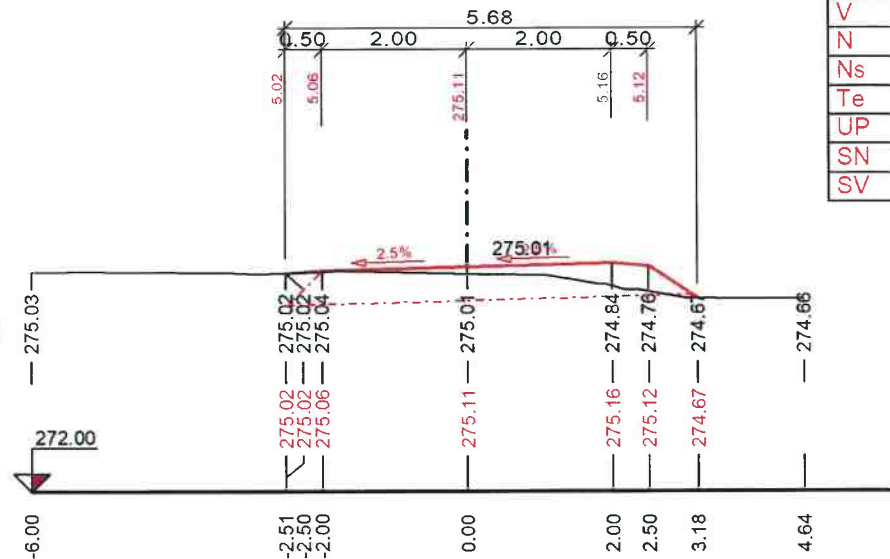
PF 47 - KM 0.91595

KUBATURY

V	1.72	m2
N	2.49	m2
Ns	0.21	m2
Te	2.29	m2
UP	5.56	m
SN	1.75	m
SV	0.07	m

STÁVAJÍCÍ TERÉN

NOVÝ STAV



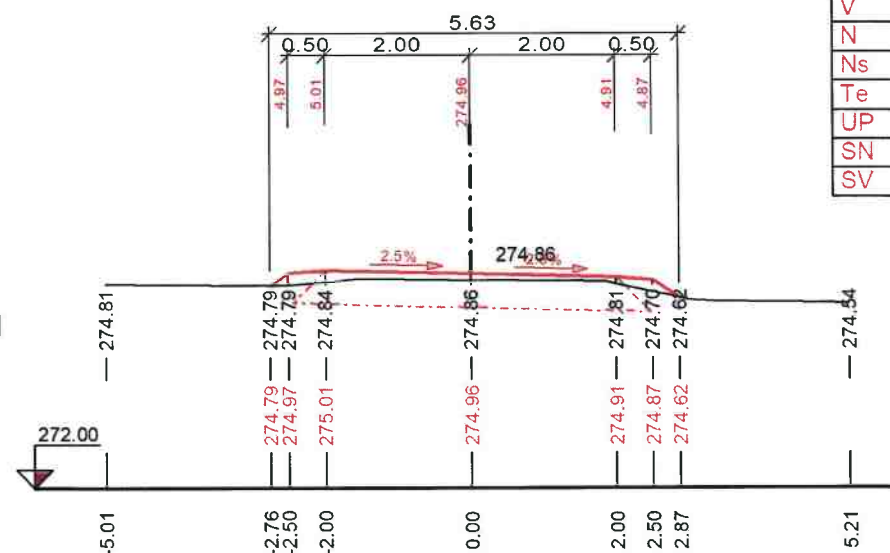
PF 48 - KM 0.94000

KUBATURY

V	1.76	m2
N	2.37	m2
Ns	0.32	m2
Te	2.05	m2
UP	4.92	m
SN	1.76	m
SV	0.00	m

STÁVAJÍCÍ TERÉN

NOVÝ STAV



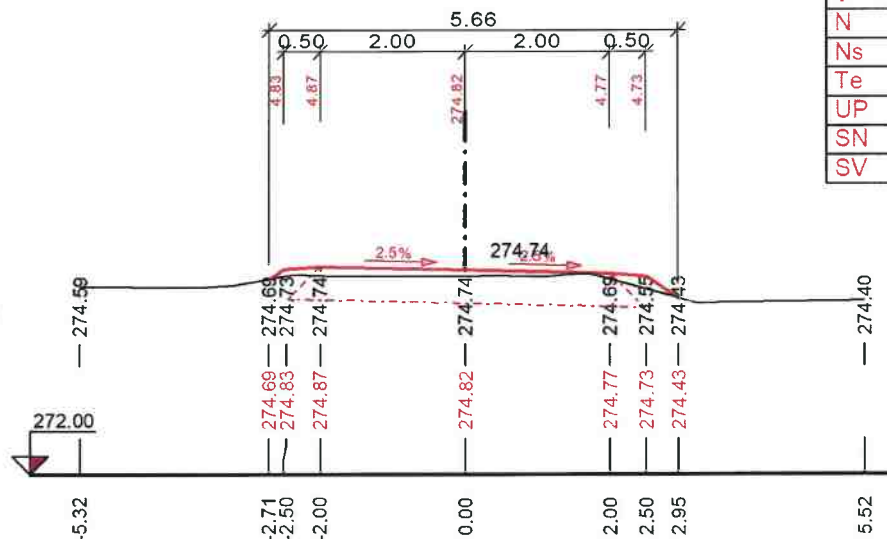
PF 49 - KM 0.96500

KUBATURY

V	1.85	m2
N	2.38	m2
Ns	0.33	m2
Te	2.05	m2
UP	4.92	m
SN	1.79	m
SV	0.00	m

STÁVAJÍCÍ TERÉN

NOVÝ STAV



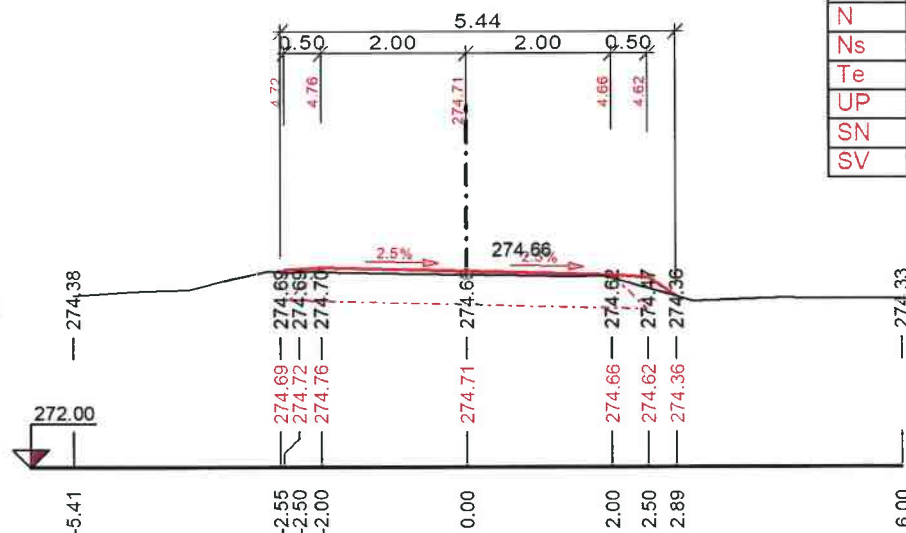
PF 50 - KM 0.98500

KUBATURY

V	2.05	m2
N	2.39	m2
Ns	0.34	m2
Te	2.05	m2
UP	4.92	m
SN	1.53	m
SV	0.00	m

STÁVAJÍCÍ TERÉN

NOVÝ STAV



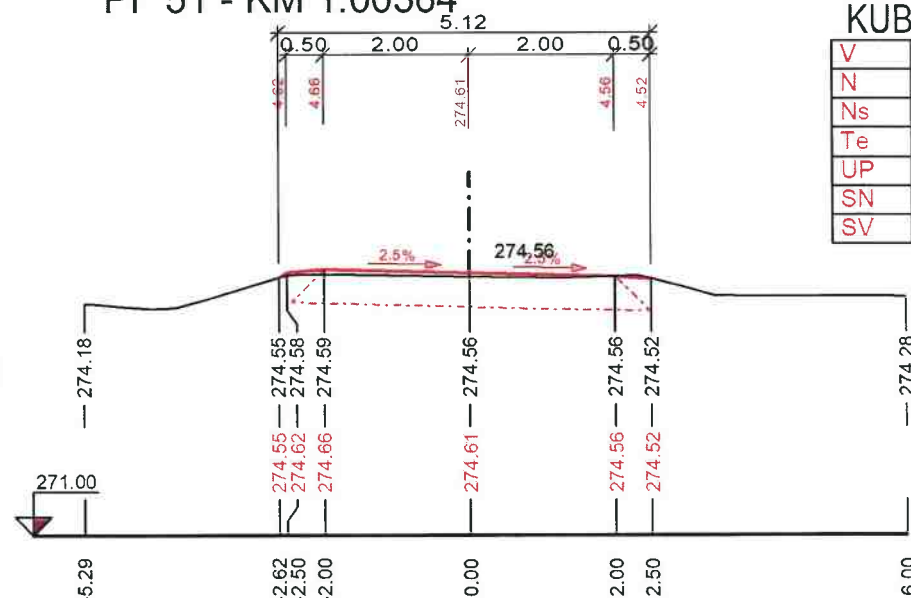
PF 51 - KM 1.00364

KUBATURY

V	2.14	m2
N	2.39	m2
Ns	0.34	m2
Te	2.05	m2
UP	4.92	m
SN	0.64	m
SV	0.48	m

STÁVAJÍCÍ TERÉN

NOVÝ STAV



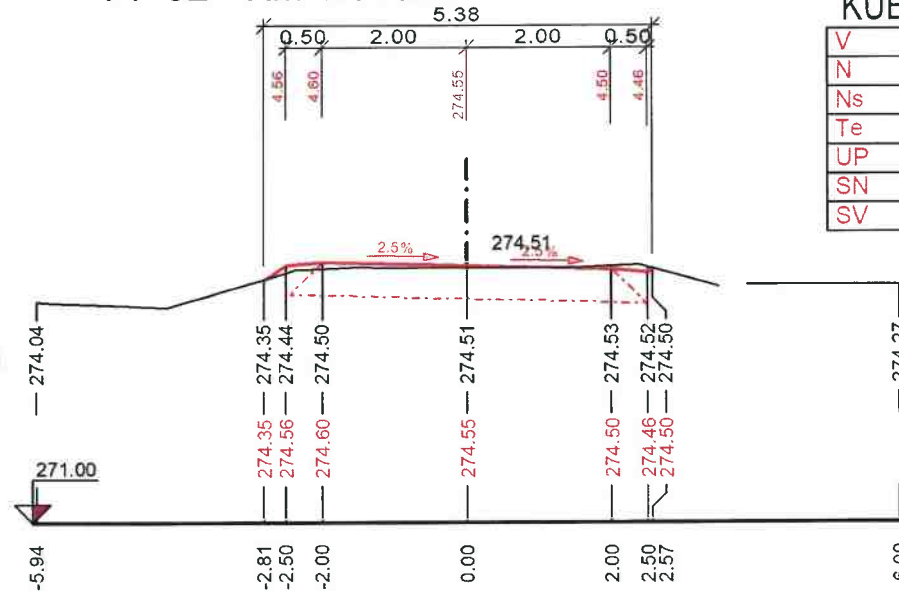
PF 52 - KM 1.01620

KUBATURY

V	2.20	m2
N	2.40	m2
Ns	0.35	m2
Te	2.05	m2
UP	4.92	m
SN	0.88	m
SV	0.58	m

STÁVAJÍCÍ TERÉN

NOVÝ STAV



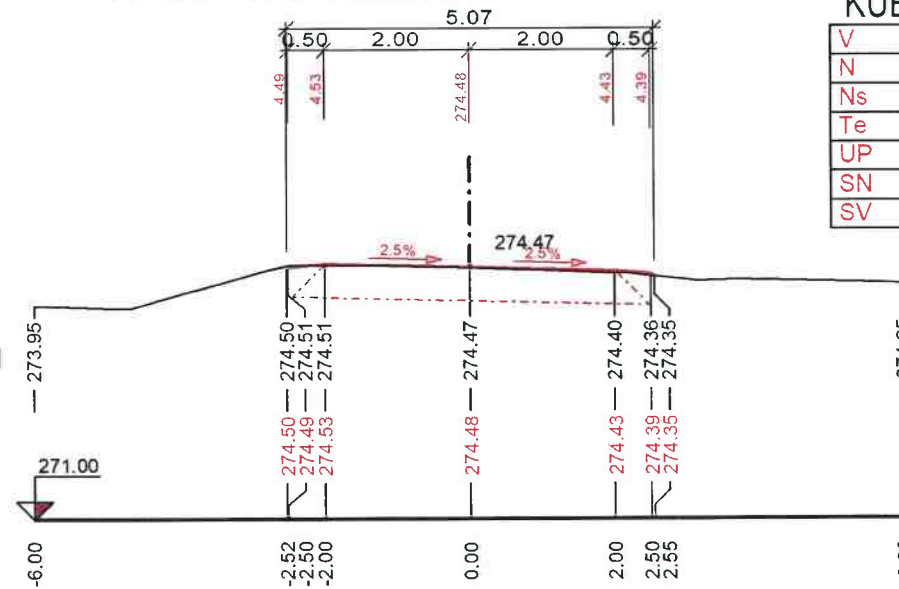
PF 53 - KM 1.02876

KUBATURY

V	2.31	m2
N	2.40	m2
Ns	0.35	m2
Te	2.05	m2
UP	4.92	m
SN	0.84	m
SV	0.20	m

STÁVAJÍCÍ TERÉN

NOVÝ STAV



PF 54 - KM 1.03798

KUBATURY

V	2.24	m2
N	2.40	m2
Ns	0.34	m2
Te	2.05	m2
UP	4.92	m
SN	1.03	m
SV	0.11	m

STÁVAJÍCÍ TERÉN

NOVÝ STAV

