



PŘÍČNÉ ŘEZY REVITALIZACE

MĚŘÍTKO 1 : 100

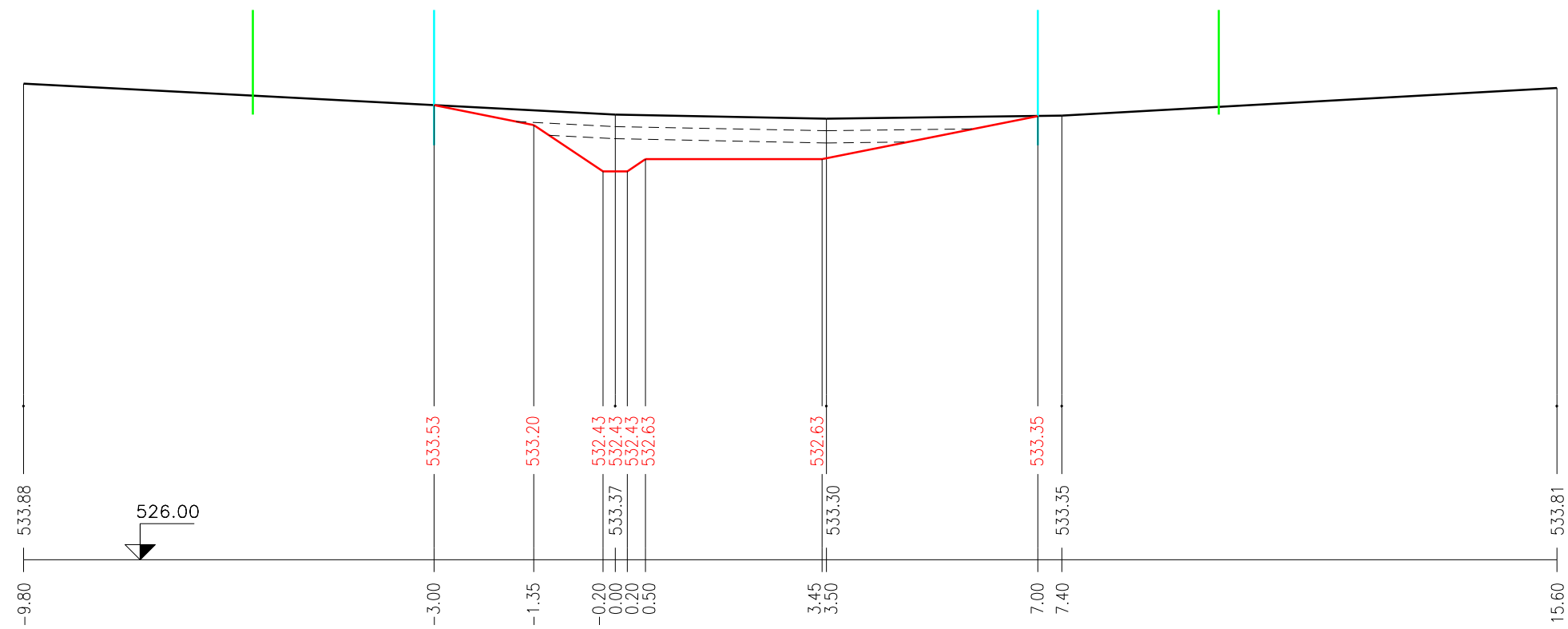
LEGENDA TYPŮ ČAR :

	TERÉN
	NÁVRH
	HRANICE PARCELY
	ZATRAVNĚNÝ OCHRANNÝ PÁS
	HLADINA $H_{norm} = 532,10$

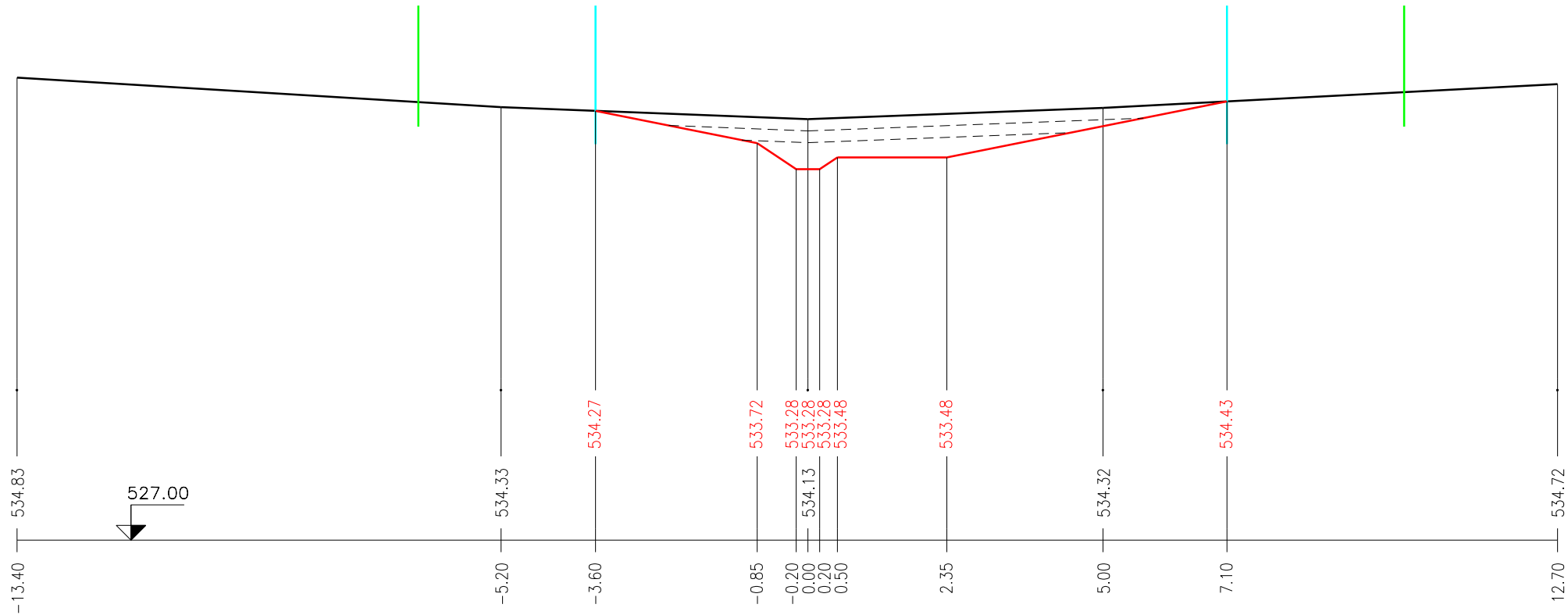
[illegible]

PŘÍČNÉ ŘEZY 1, 2

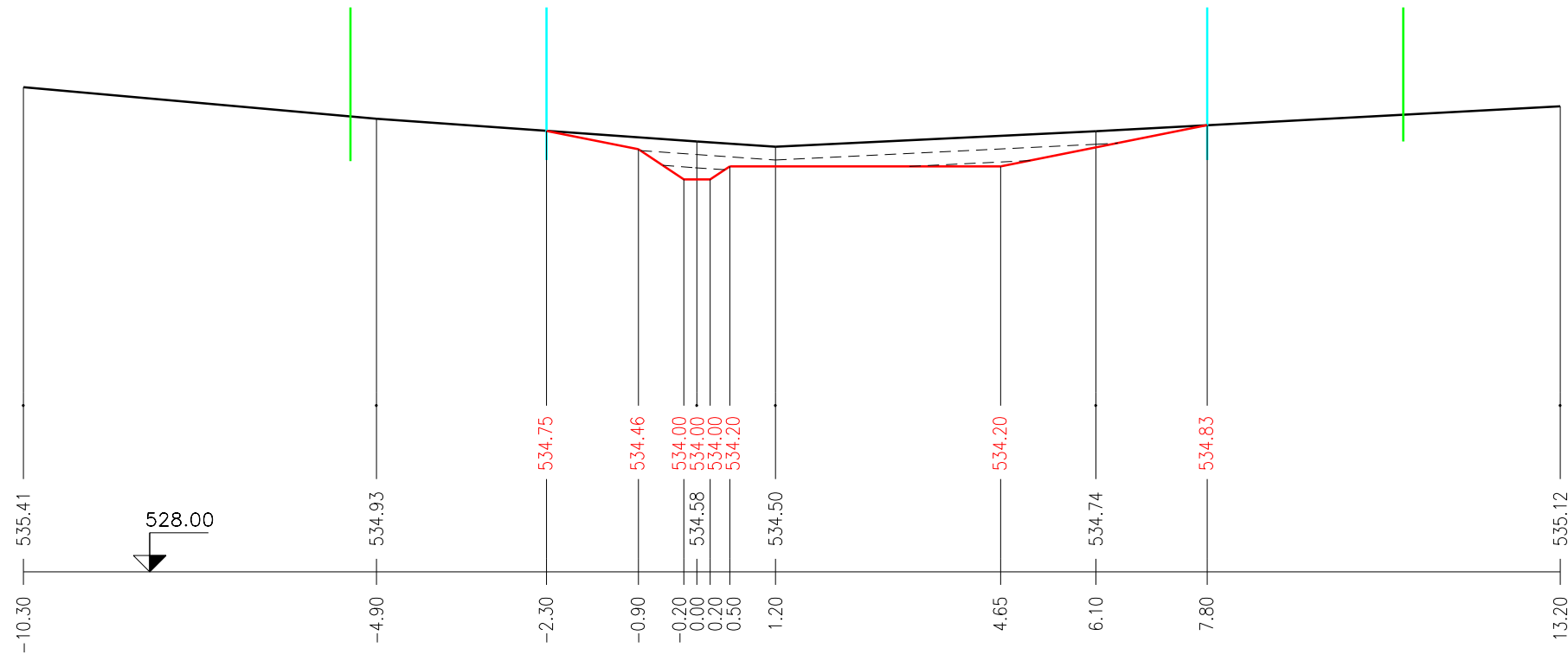
ŘEZ 3 km 0.04350 1:100



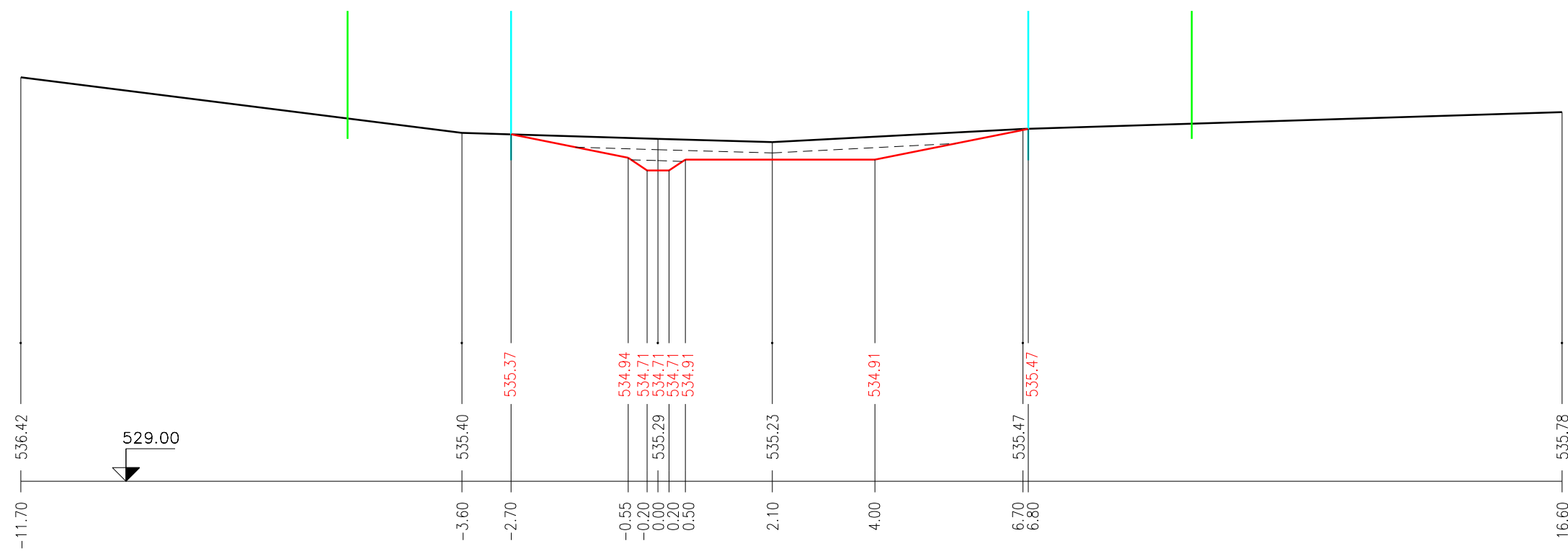
ŘEZ 4 km 0.08300 1:100



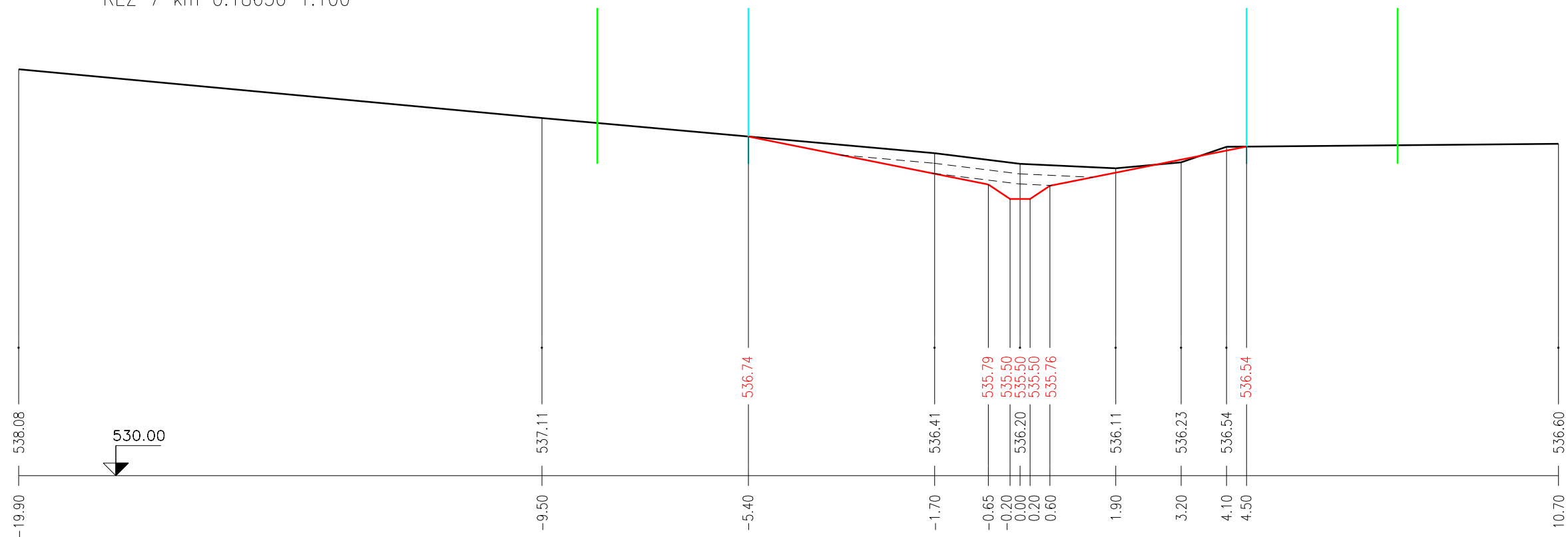
ŘEZ 5 km 0.11640 1:100



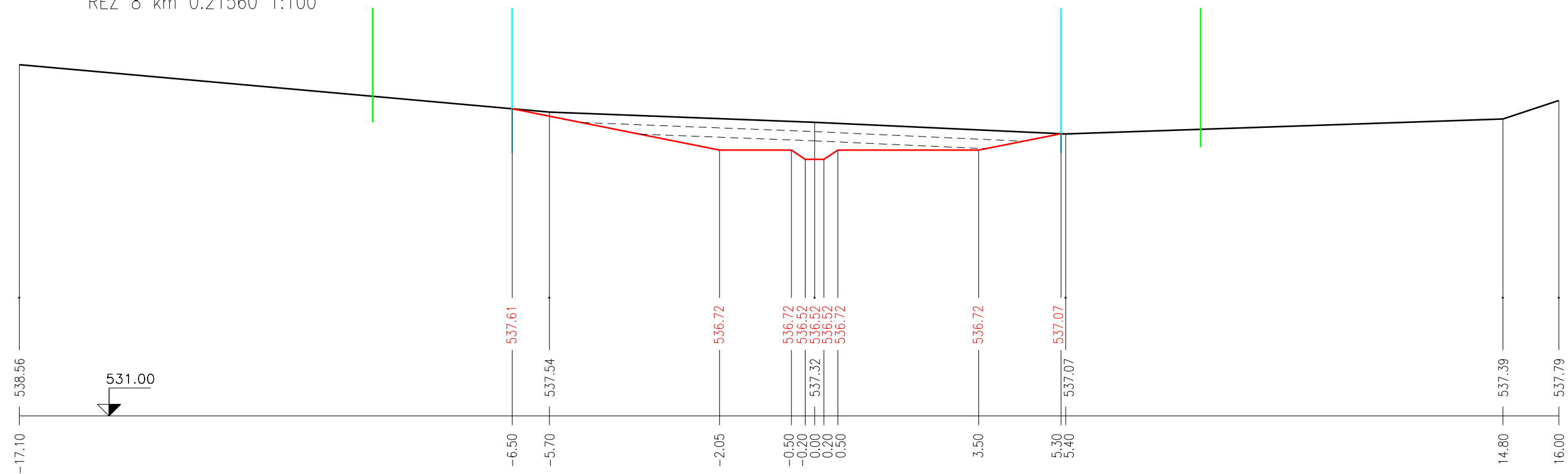
ŘEZ 6 km 0.14970 1:100

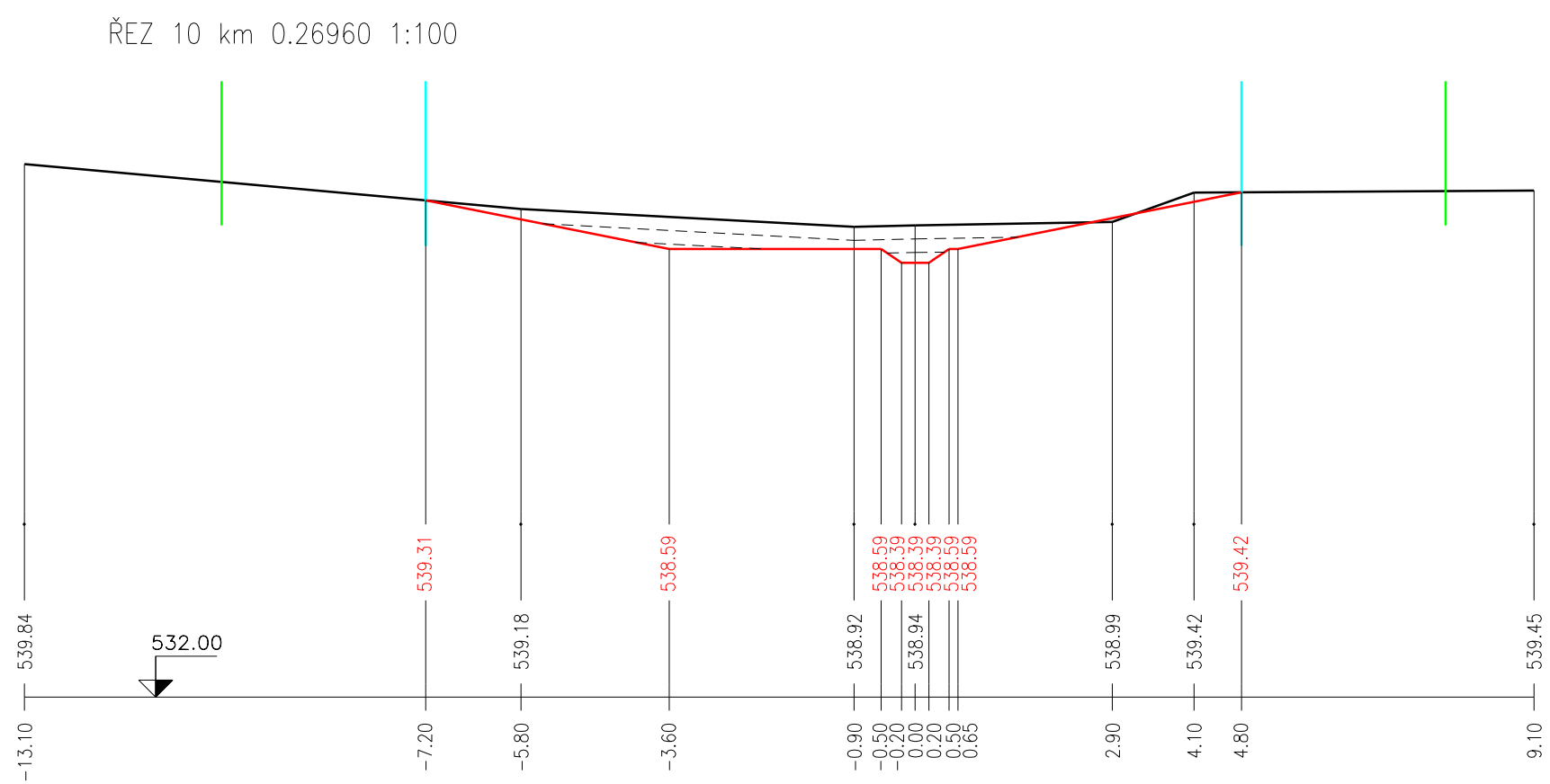
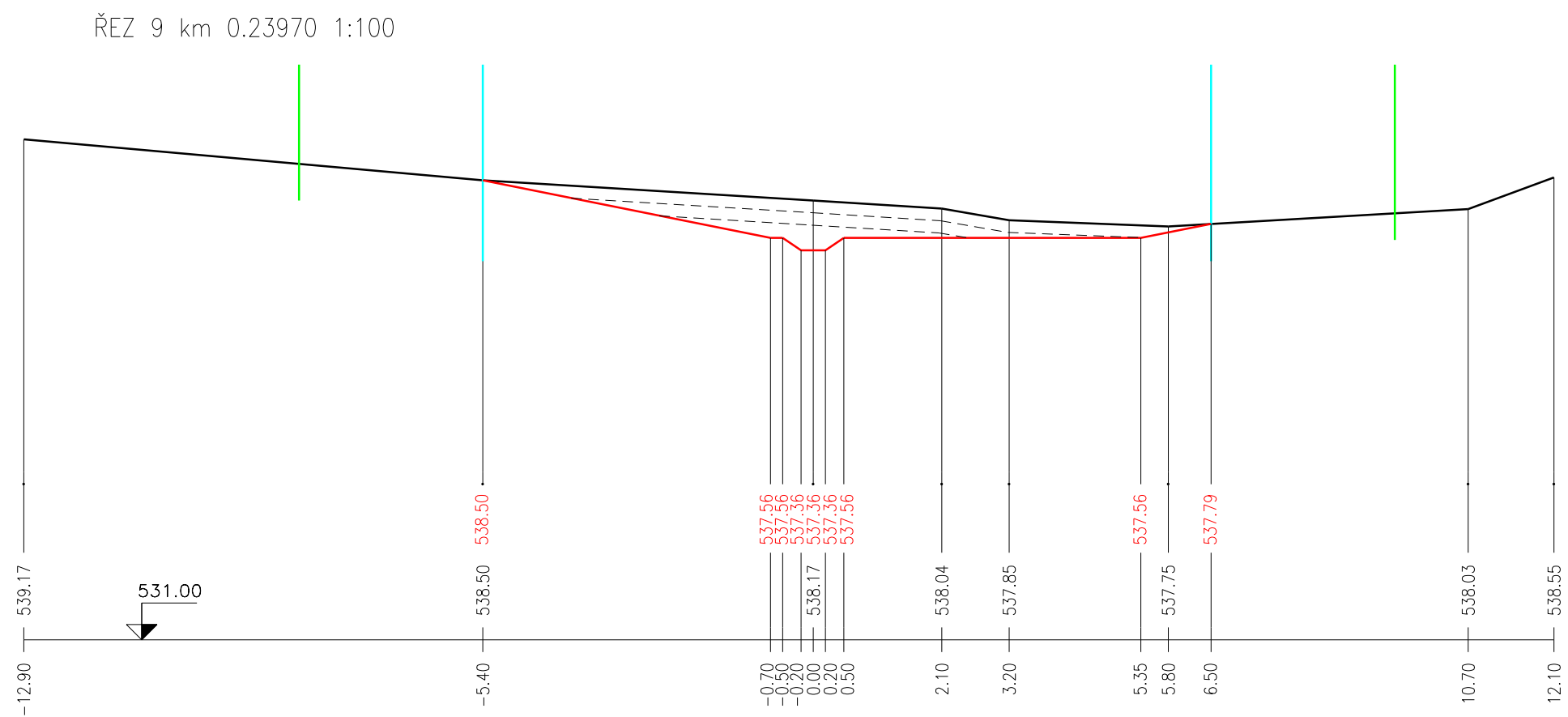


ŘEZ 7 km 0.18630 1:100

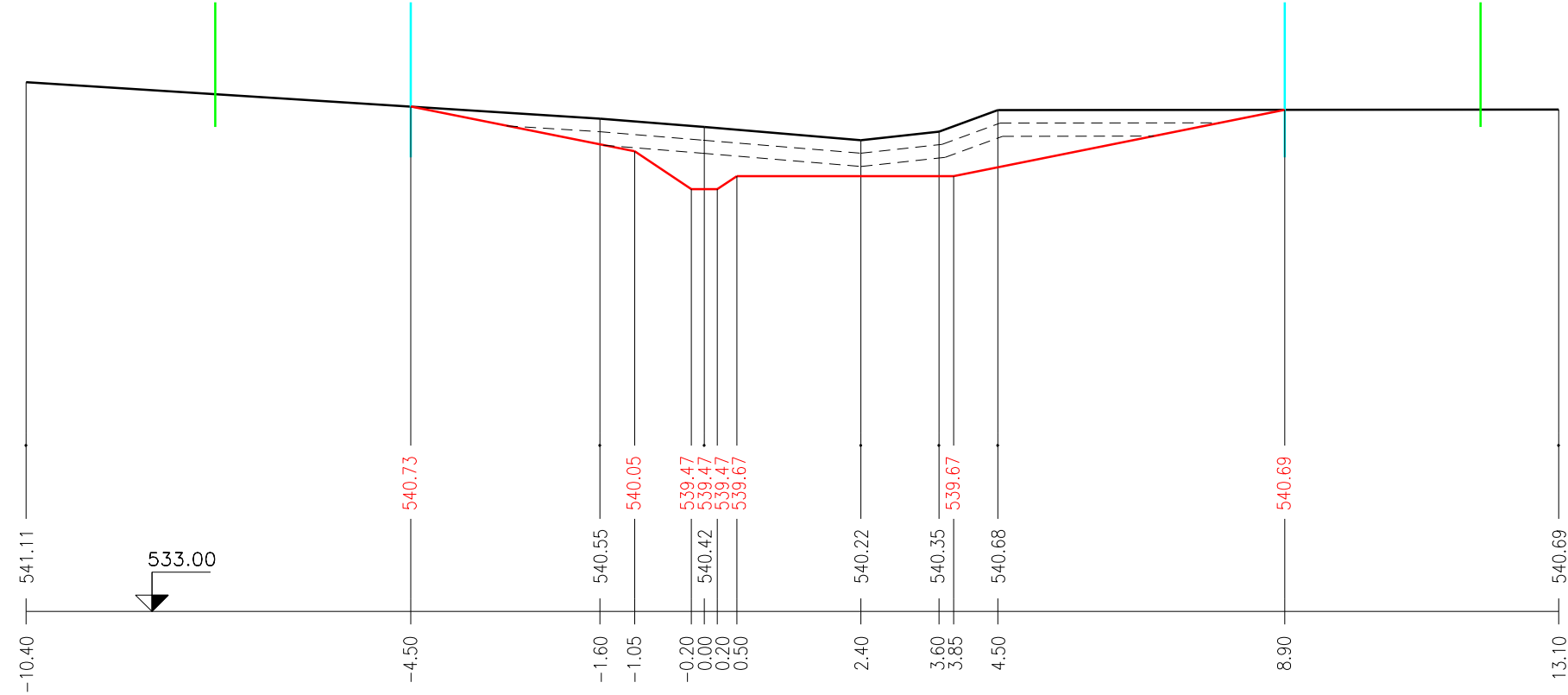


ŘEZ 8 km 0.21560 1:100

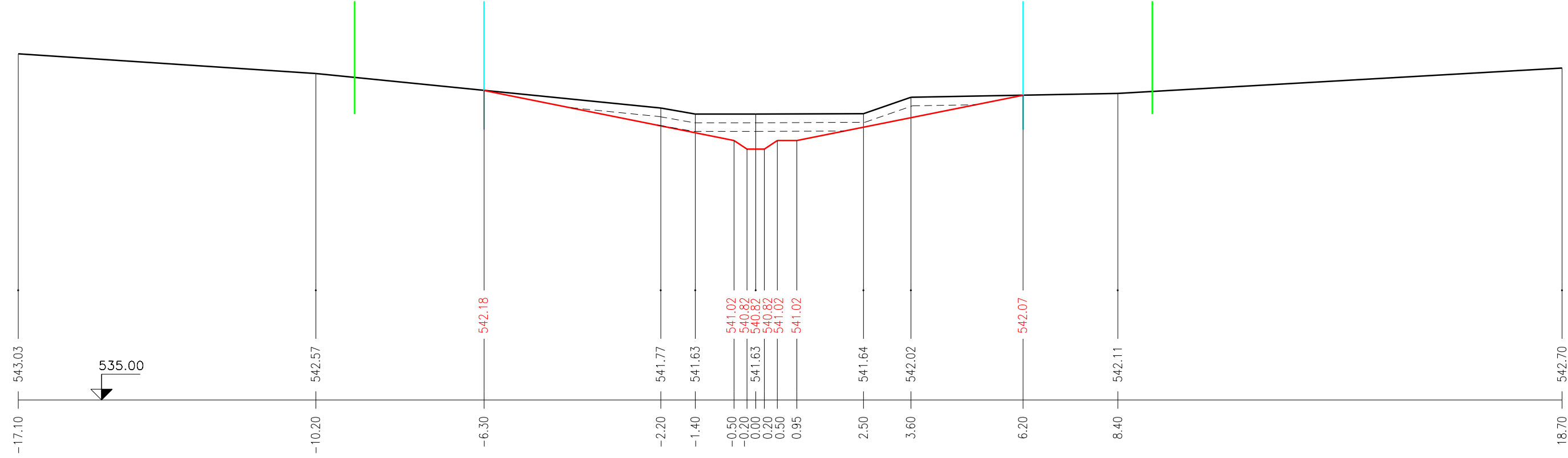




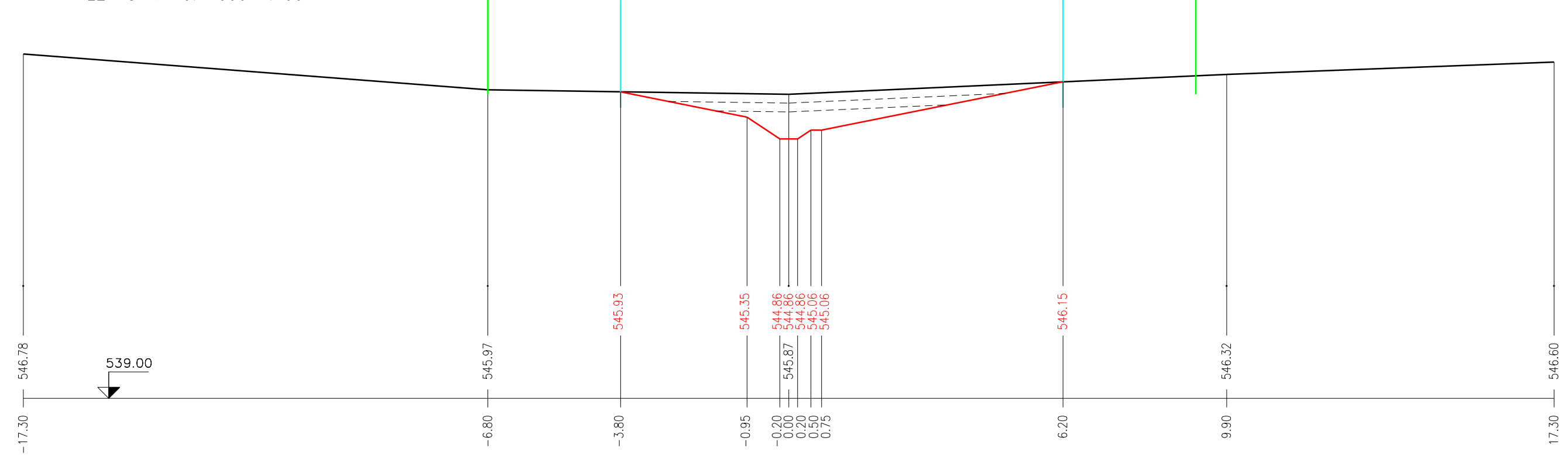
ŘEZ 11 km 0.30050 1:100



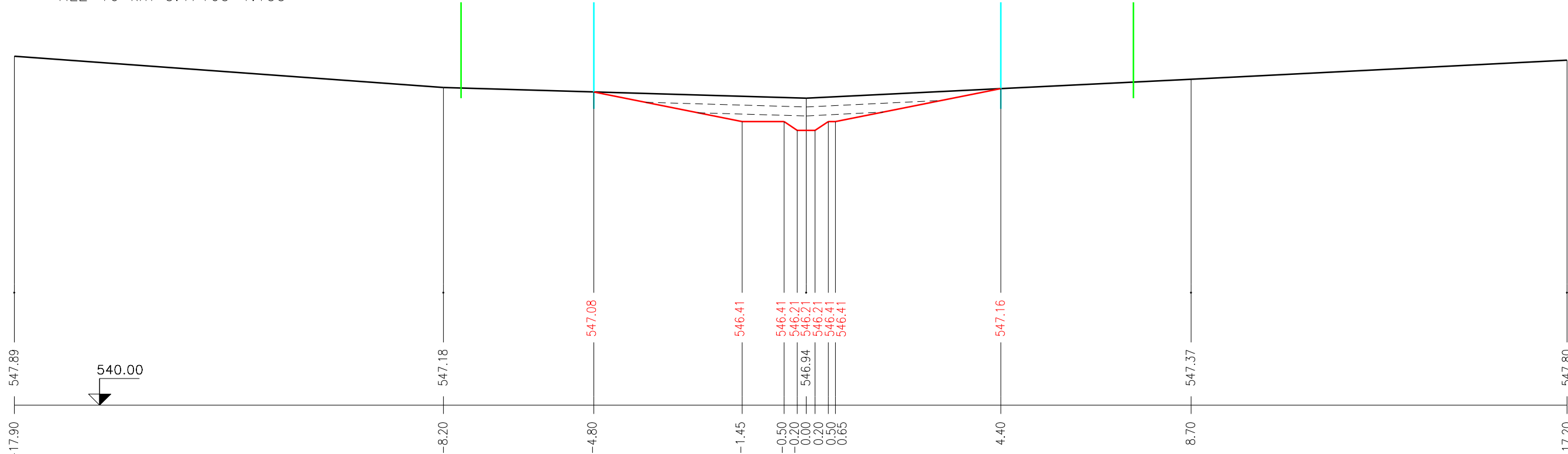
ŘEZ 12 km 0.33930 1:100



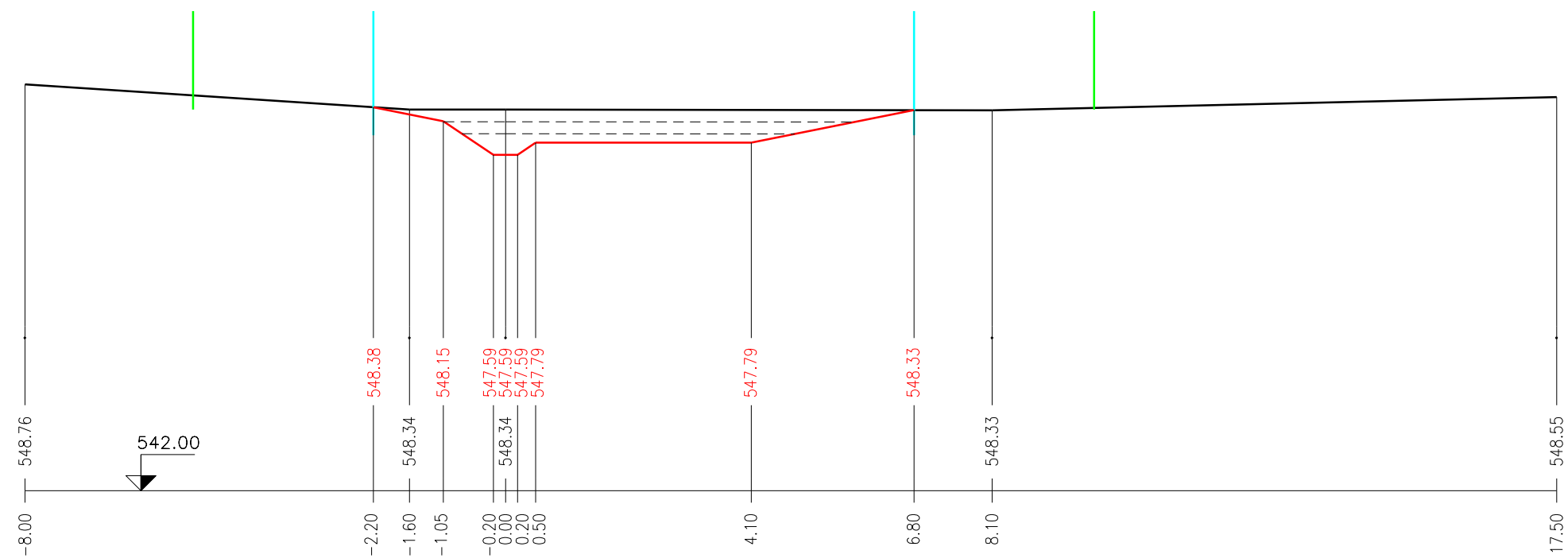
ŘEZ 15 km 0.44000 1:100



ŘEZ 16 km 0.47160 1:100



ŘEZ 17 km 0.50380 1:100



ŘEZ 18 km 0.51600 1:100

