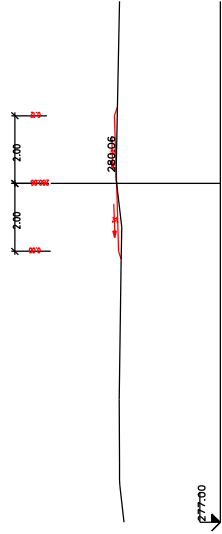
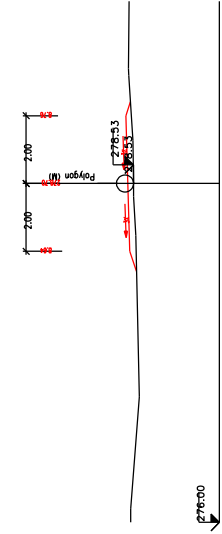


VEDLEJŠÍ POLNÍ CESTA C21

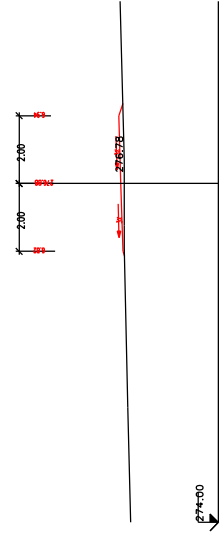
1 - KM 0.00000



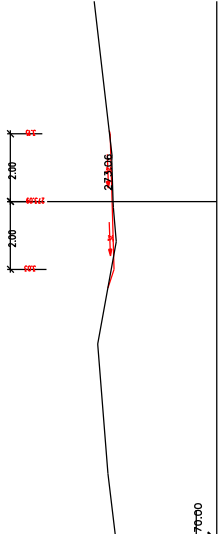
2 - KM 0.10000



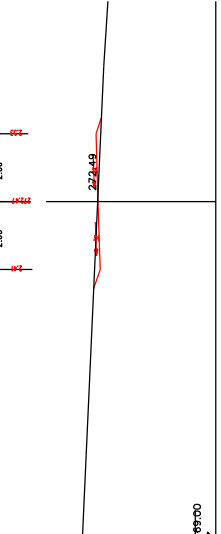
3 - KM 0.20000



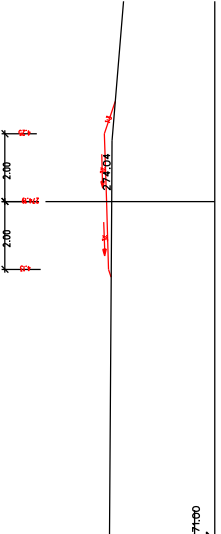
4 - KM 0.30000



5 - KM 0.40000



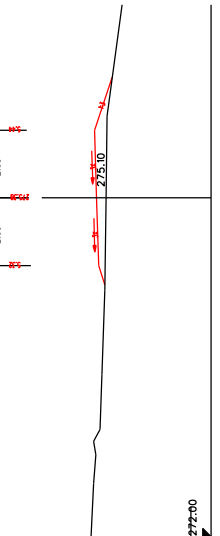
6 - KM 0.50000



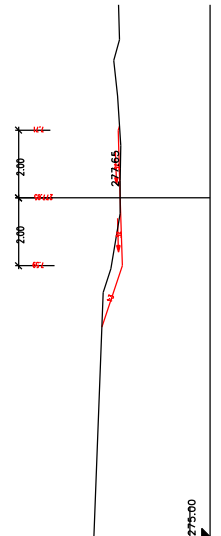
13 - KM 1.20000



14 - KM 1.30000

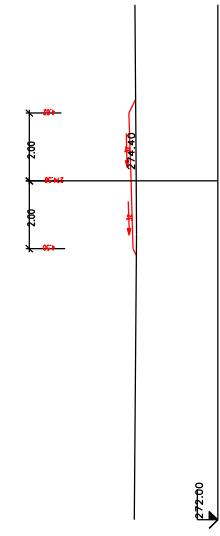


15 - KM 1.37169

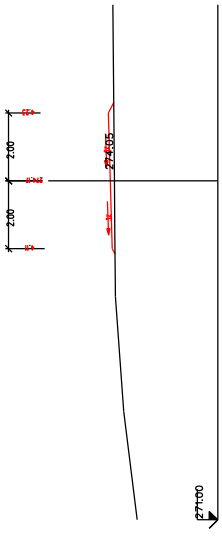


VEDLEJŠÍ POLNÍ CESTA C21a

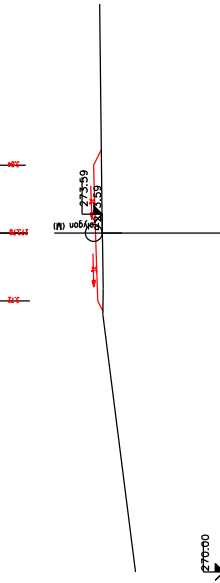
1 - KM 0.00000



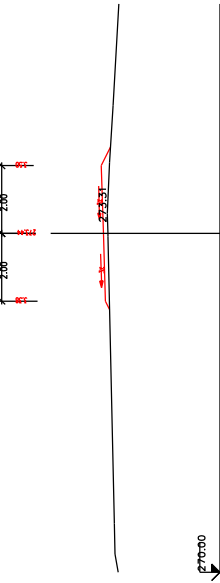
2 - KM 0.02000



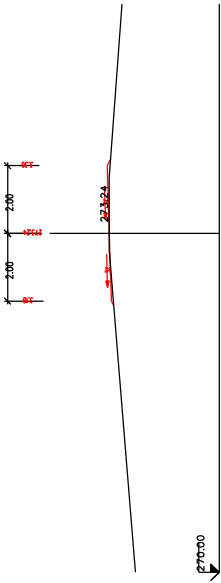
3 - KM 0.04000



4 - KM 0.06000

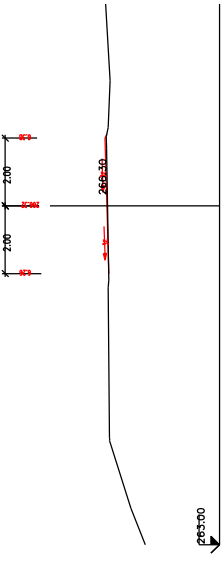


5 - KM 0.07429

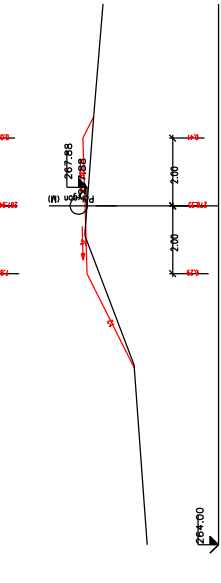


VEDLEJŠÍ POLNÍ CESTA C31


1 - KM 0.00000



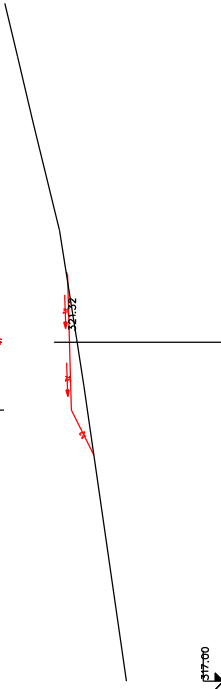
2 - KM 0.10000



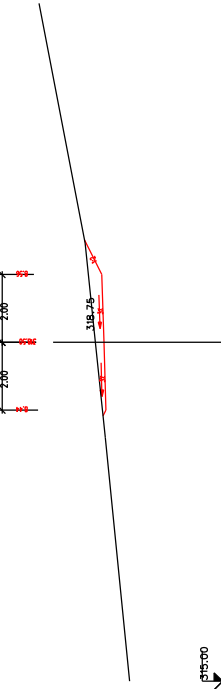
3 - KM 0.20000



10 - KM 0.90000

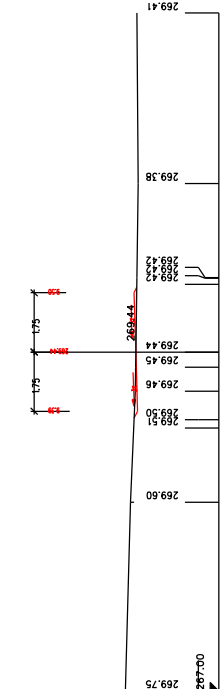


11 - KM 1.00000

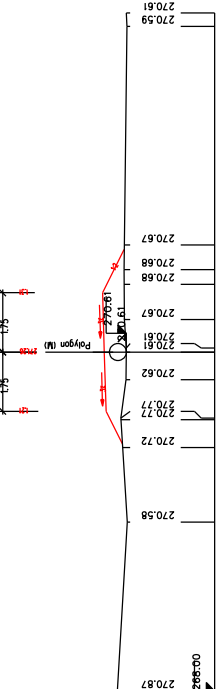


VEDLEJŠÍ POLNÍ CESTA C41

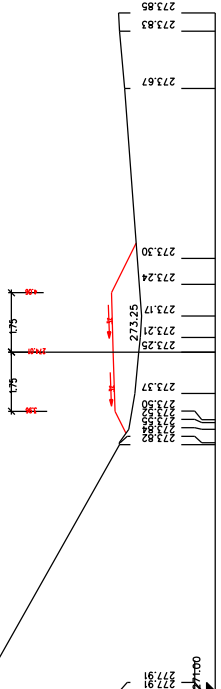
1 - KM 0.00000



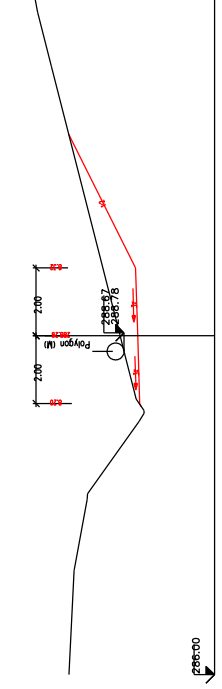
2 - KM 0.03000



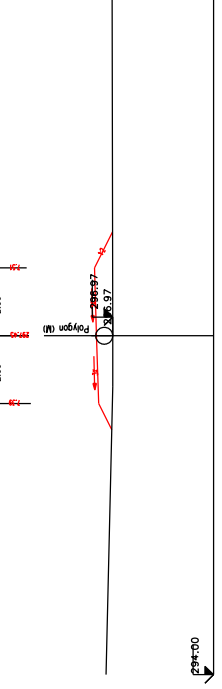
3 - KM 0.06000



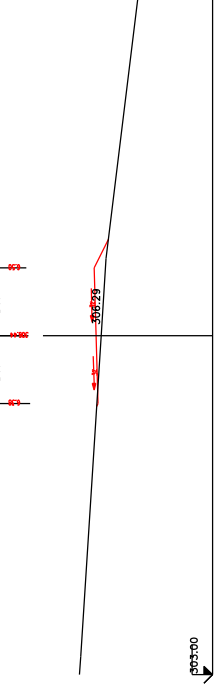
4 - KM 0.30000



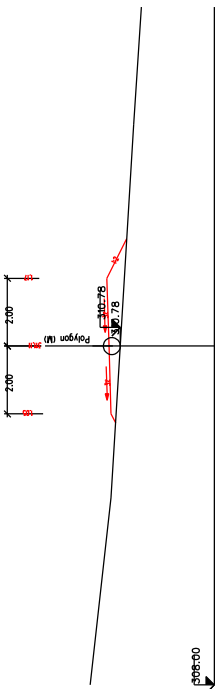
5 - KM 0.40000



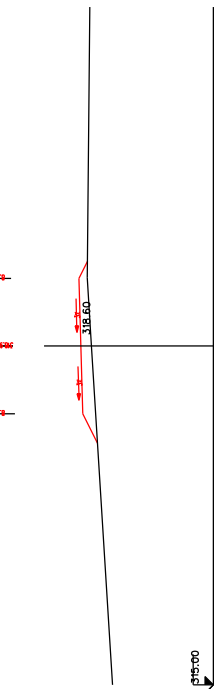
6 - KM 0.50000



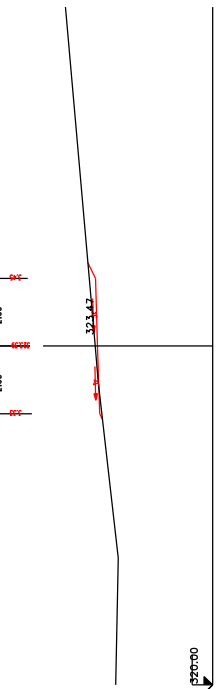
7 - KM 0.60000



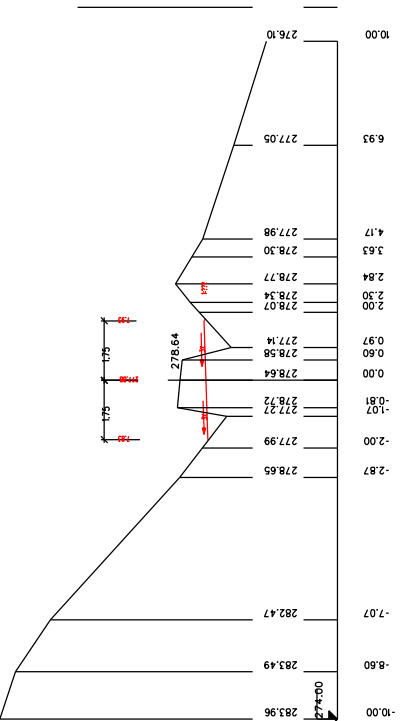
8 - KM 0.70000



9 - KM 0.80000



4 - KM 0.09000



Projekoval Ing. Phák	Hl. Ing. projektu Ing. Šablik	Zodpov. projektant Ing. Šablik	Vedoucí státního úřadu Ing. Vaculín O. Ph.D.	AGPOL s.r.o. Jungmannova 153/12 779 00 Olomouc Česká republika
Místo stavby: Státní pozemkový úřad, Krajský pozemkový úřad pro Olomoucký kraj, pobočka Jeseník, ul. K. Čapka 10/1147, 790 01 Jeseník	Kraj: Olomoucký	Počet listů 4 A4	Datum 08. 2015	Měřítko 1:200
Objednatel: k.ú. Hukovice u Velké Krašě	Číslo zhotovitele 2578 / 070	Číslo objednávky 252012	Číslo přílohy 2578	Číslo přílohy 7.2.1.B.7.3
Část (Kapitola) smlouvy o dílo: 7. plán společných zařízení (2. Návrhové práce, 2.2.a DTR-opaření ke zpřístupnění pozemků)	Číslo přílohy 7.2.1.B.7.3	Číslo přílohy 7.2.1.B.7.3	Číslo přílohy 7.2.1.B.7.3	Číslo přílohy 7.2.1.B.7.3