

SOUŘADNICOVÝ SYSTÉM: S-JTSK

VÝŠKOVÝ SYSTÉM: Bpv

 NDCon s.r.o. Zlatnická 10/1582, 110 00 Praha 1, Česká republika, tel.: +420 251 019 231, IČ: 64939511, DIČ: CZ64939511			
Vypracoval:		Vedoucí projektu:	
Kreslil:		Odpovědný projektant:	
Investor:		Autorizace:	
SPÚ ČR, KPÚ pro Liberecký kraj, Pobočka Česká Lípa Dubická 2362/56, Česká Lípa 470 01			
Stavba:		Paré:	
Stavba polní cesty VPC1 v k.ú. Skalka u Blíževedel		Podpis:	
		Formát:	Datum:
		210*297	7/2021
Část:		Stupeň:	Č. zakázky:
D. Dokumentace objektu SO 101		DSP/DPS	802/21
Obsah:		Měřítko:	Č. přílohy:
Příčné řezy		1:100	D.4.

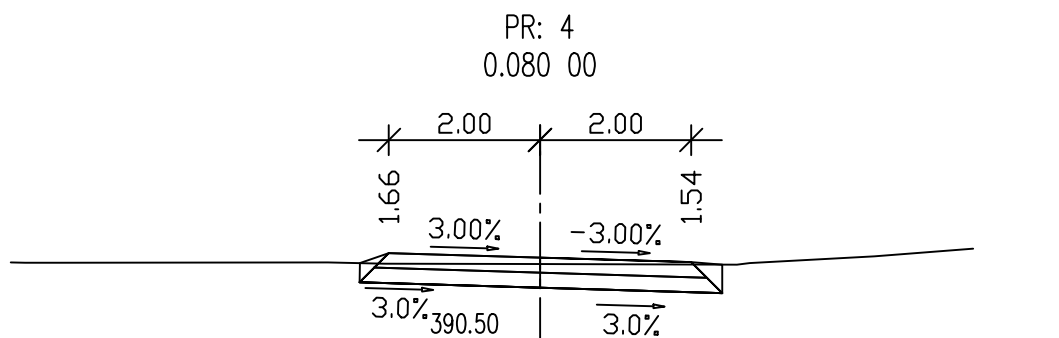
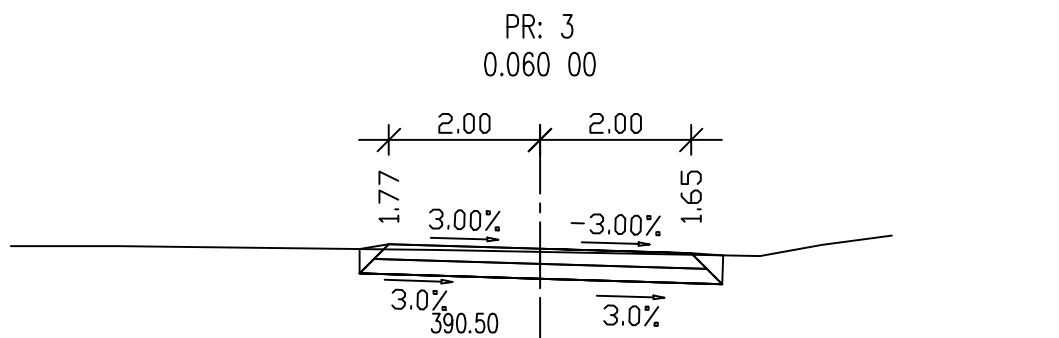
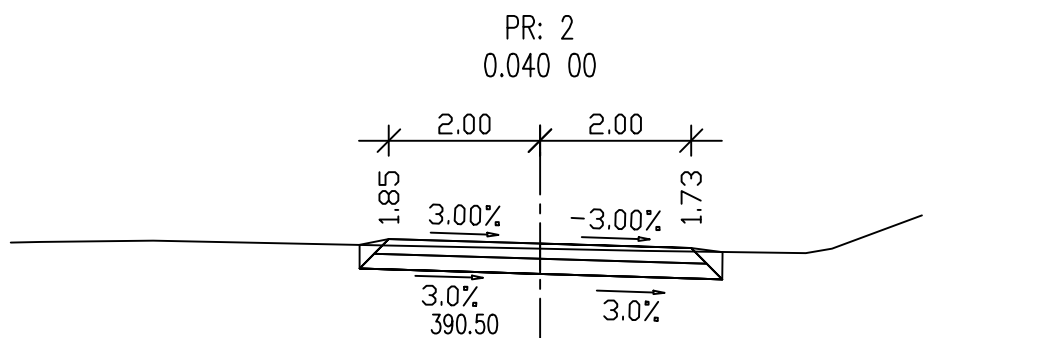
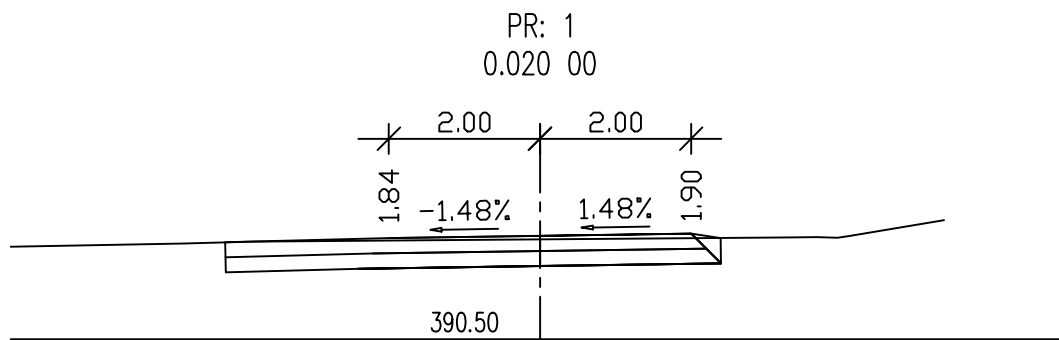
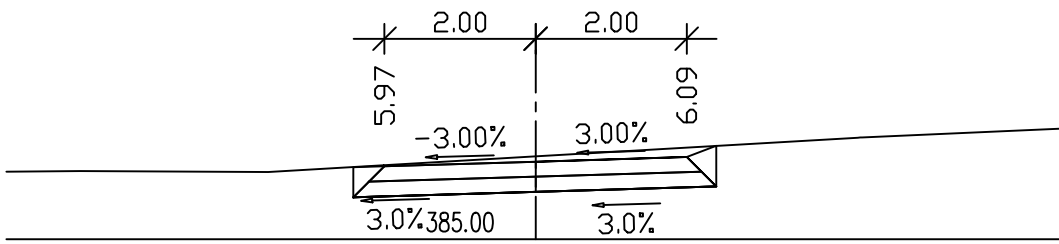



Diagram illustrating the cross-section of a bridge deck. The deck is divided into two halves by a central vertical axis. The total width of the deck is 4.00 units, with each half being 2.00 units wide. The height of the deck is 7.60 units on the left side and 7.48 units on the right side. The deck is sloped at 3.00% on both sides, indicated by arrows and the text "3.00%". The bottom of the deck is sloped at 3.0% on both sides, indicated by arrows and the text "3.0%". The total length of the deck is 386.50 units.

Diagram illustrating a road cross-section with a 3.00% sag vertical curve. The road width is 387.50. The curve length is 9.11 on the left and 8.99 on the right. The road surface slopes are 3.00% and -3.00%.

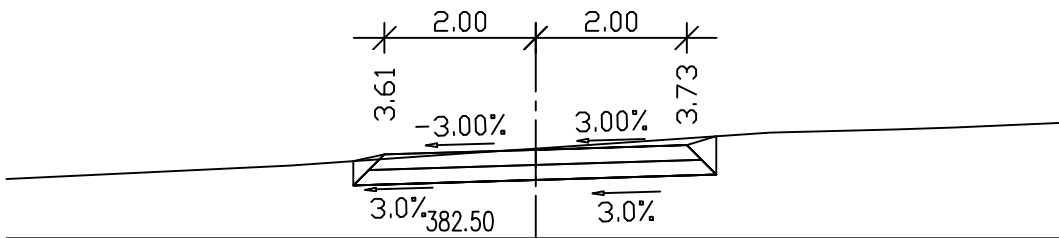
PR: 9
0.180 00



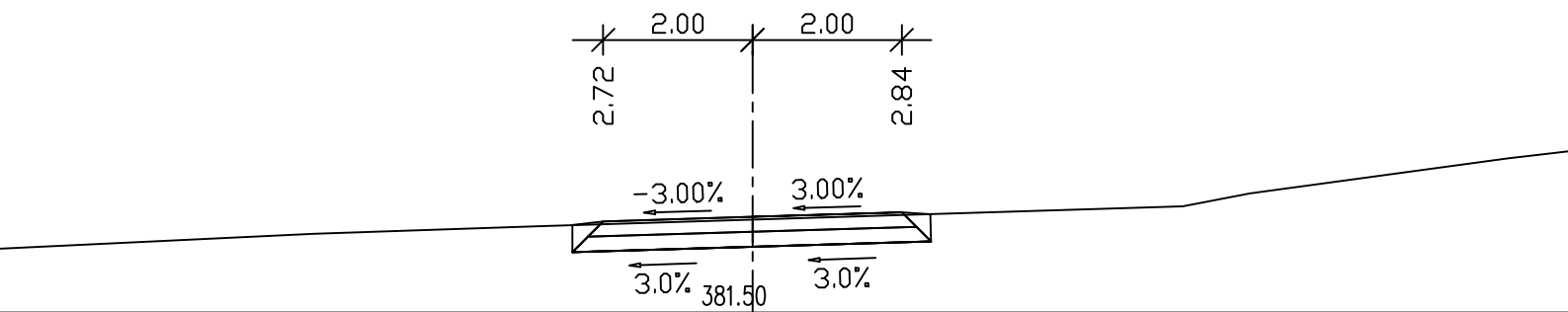
PR: 10
0.200 00



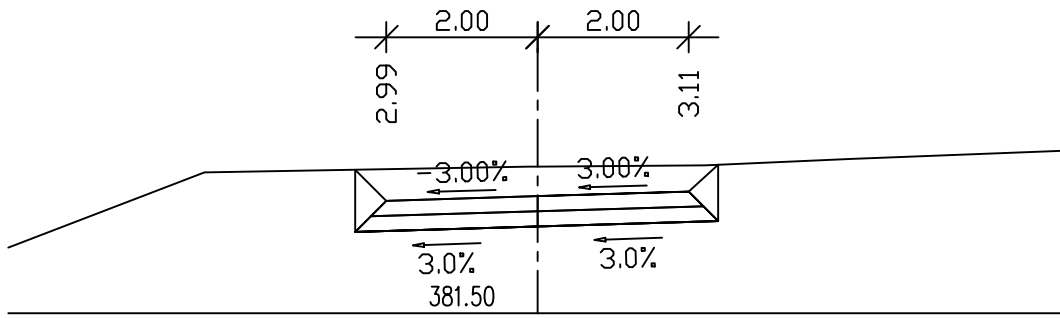
PR: 11
0.220 00



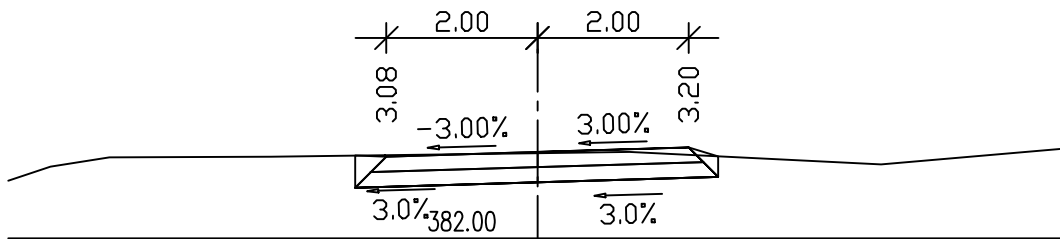
PR: 12
0.240 00



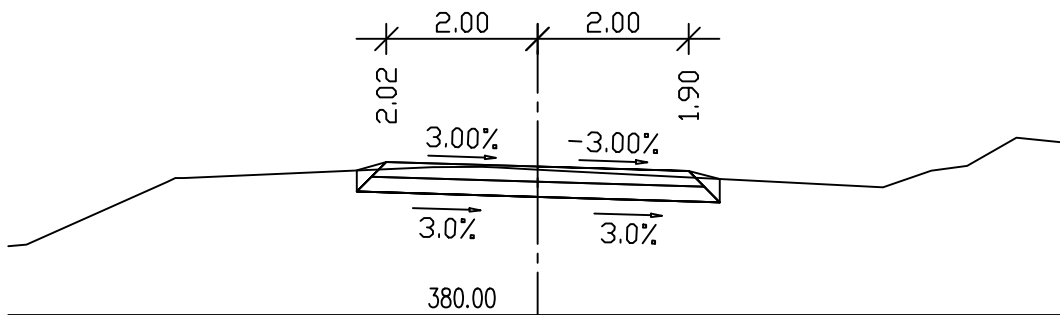
PR: 13
0.260 00



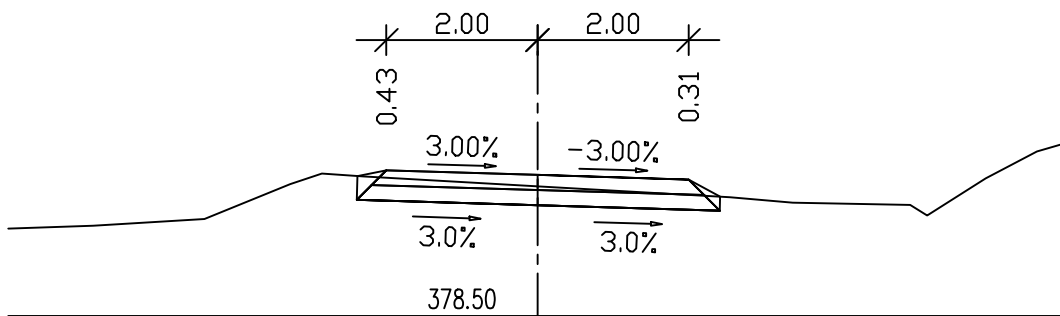
PR: 14
0.280 00




PR: 15
0.300 00



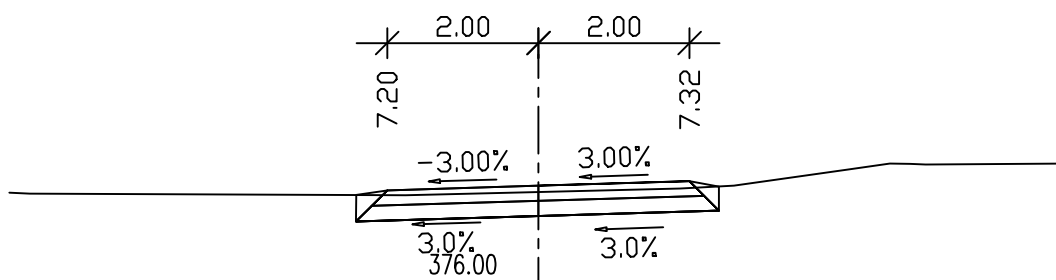
PR: 16
0.320 00




PR: 17
0.340 00



PR: 18
0.360 00



PR: 19
0.380 00



PR: 20
0.400 00

