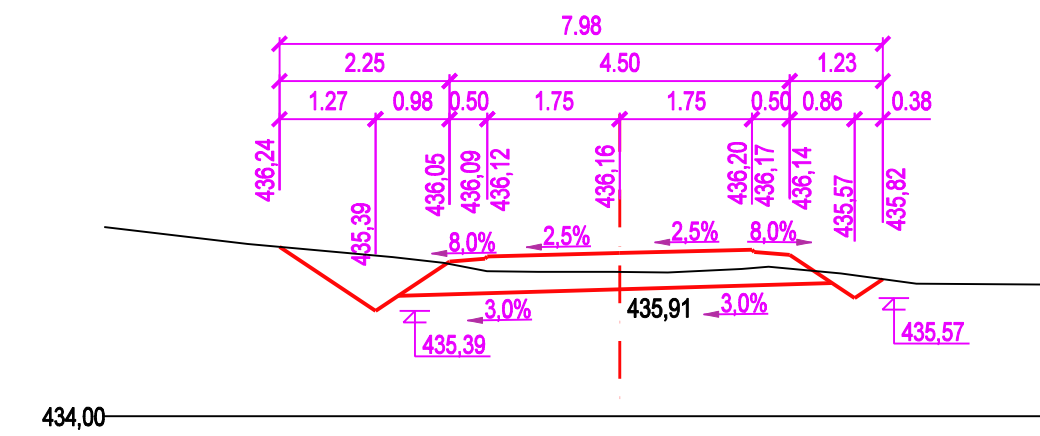
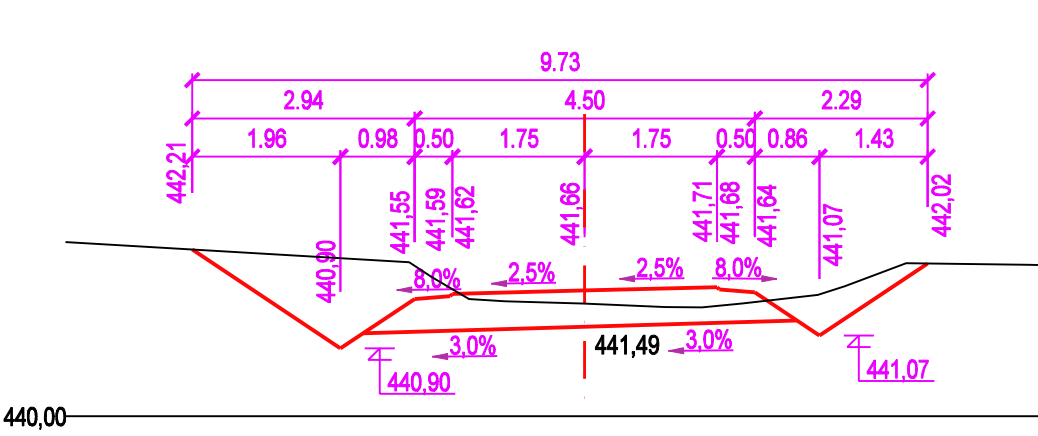


CHARAKTERISTICKÉ PŘÍČNÉ ŘEZY Č.2
M 1:50

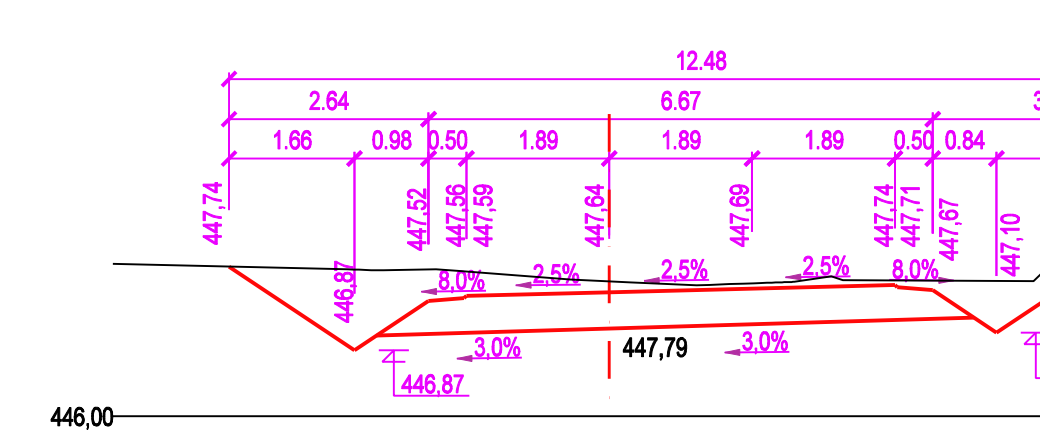
km 0,520 00



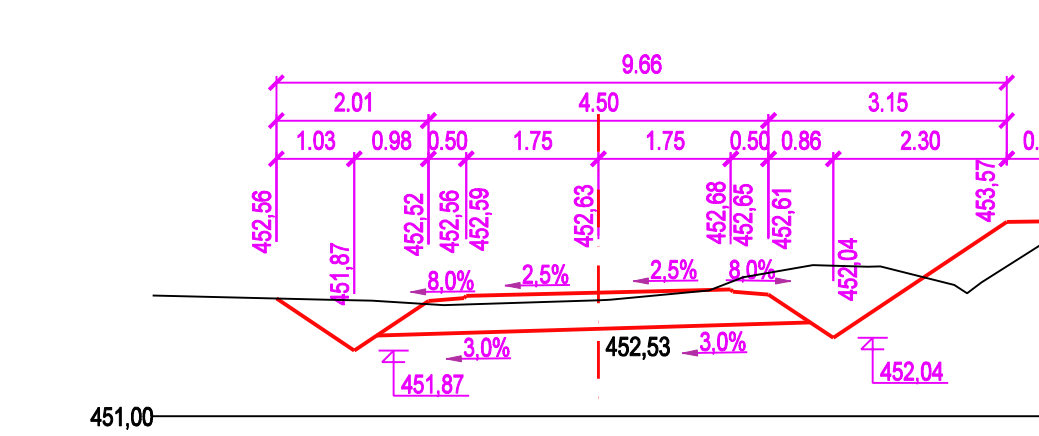
km 0,600 00



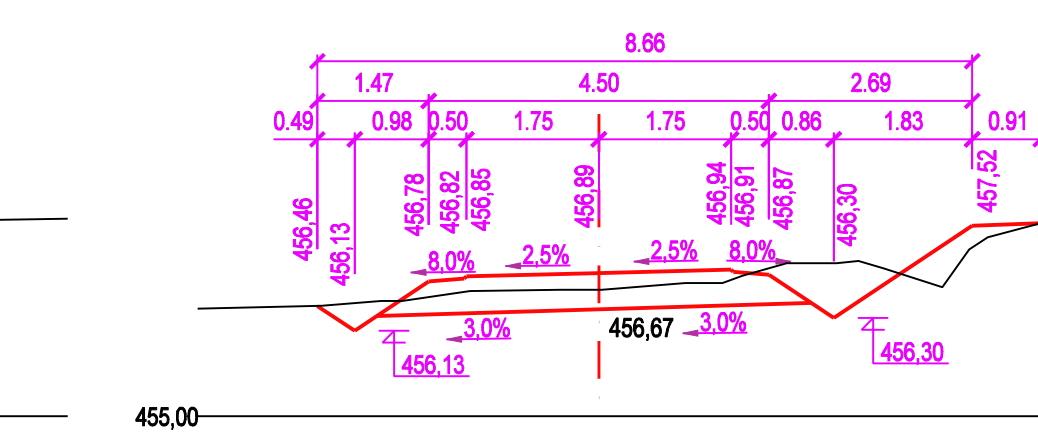
km 0,680 00



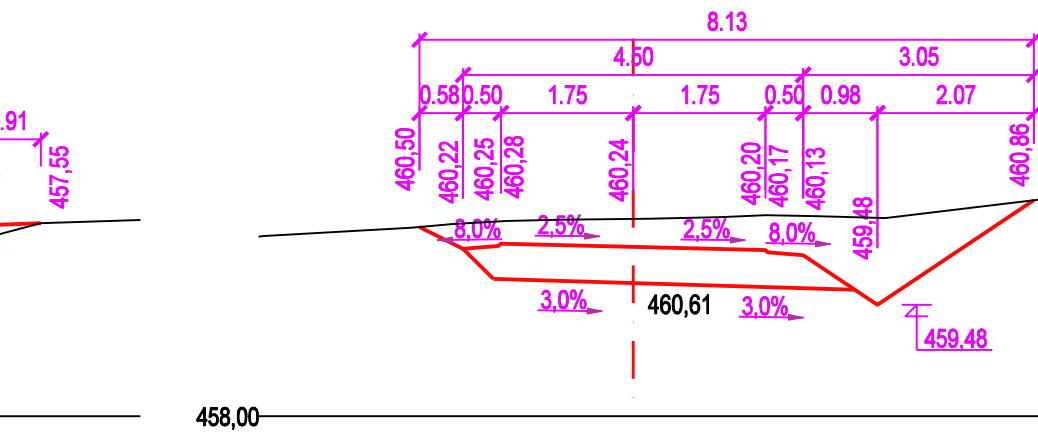
km 0,760 00



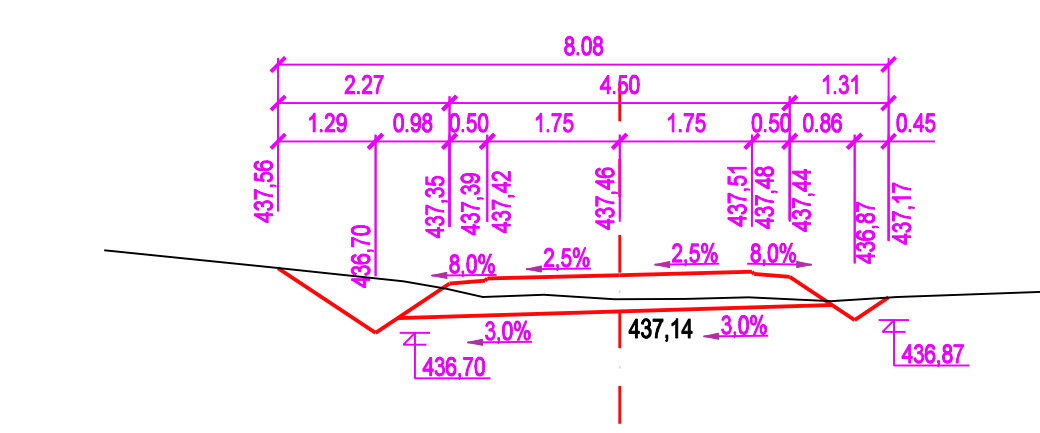
km 0,840 00



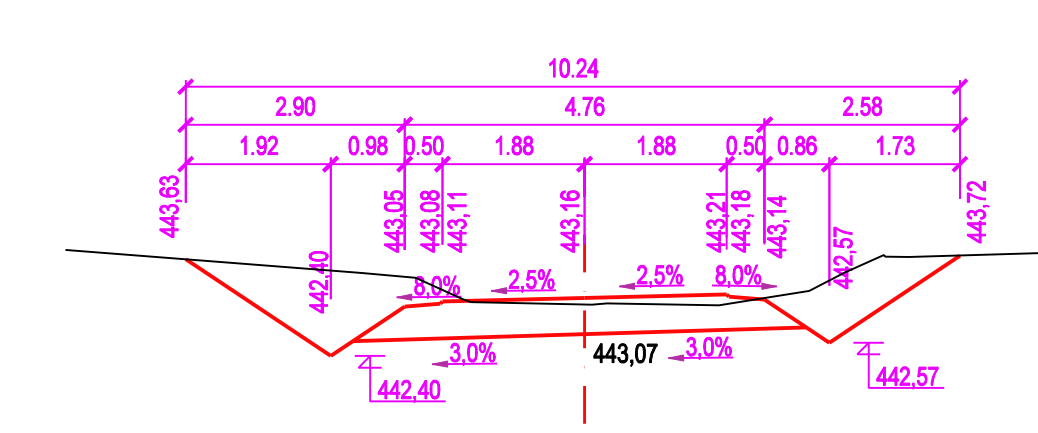
km 0,920 00



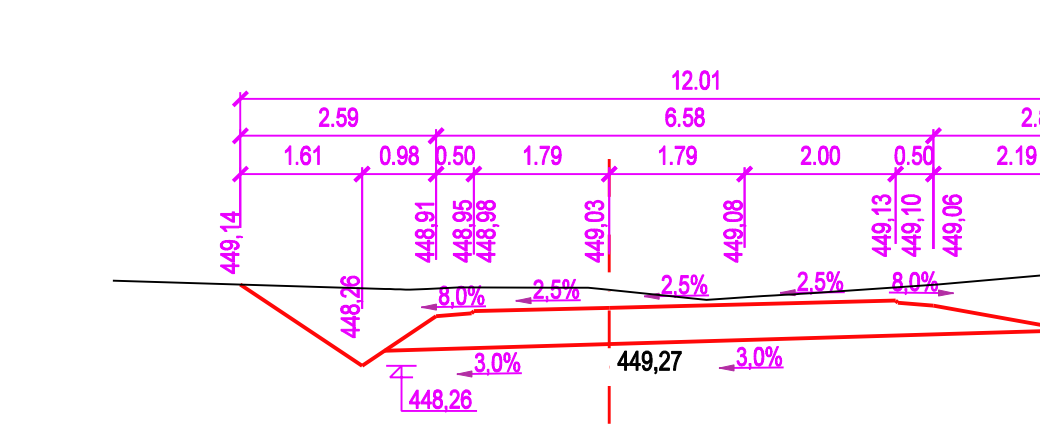
km 0,540 00



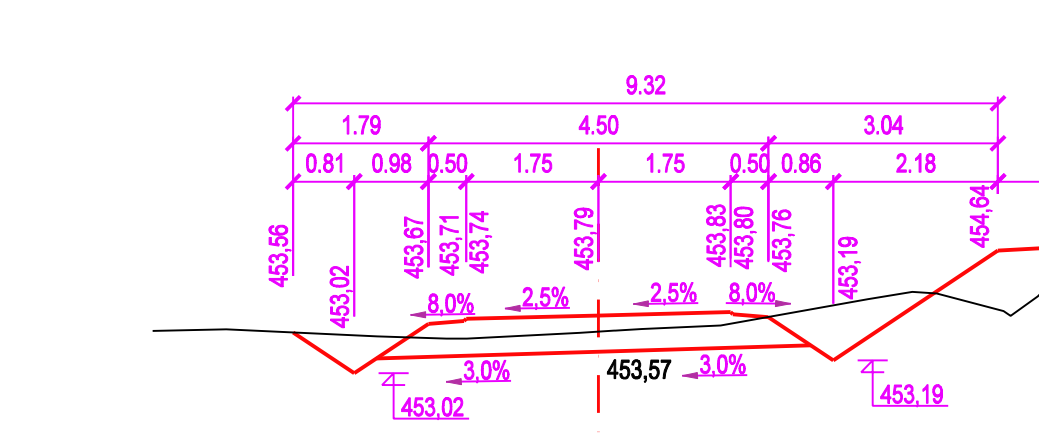
km 0,620 00



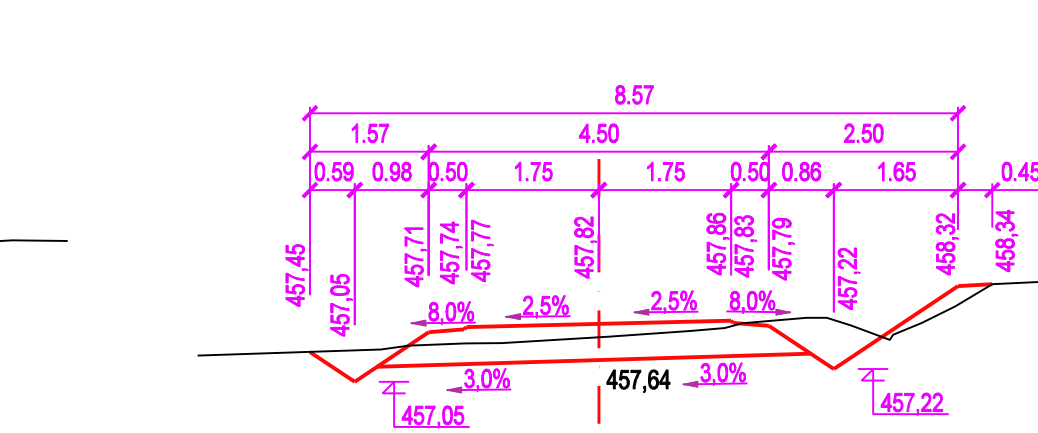
km 0,700 00



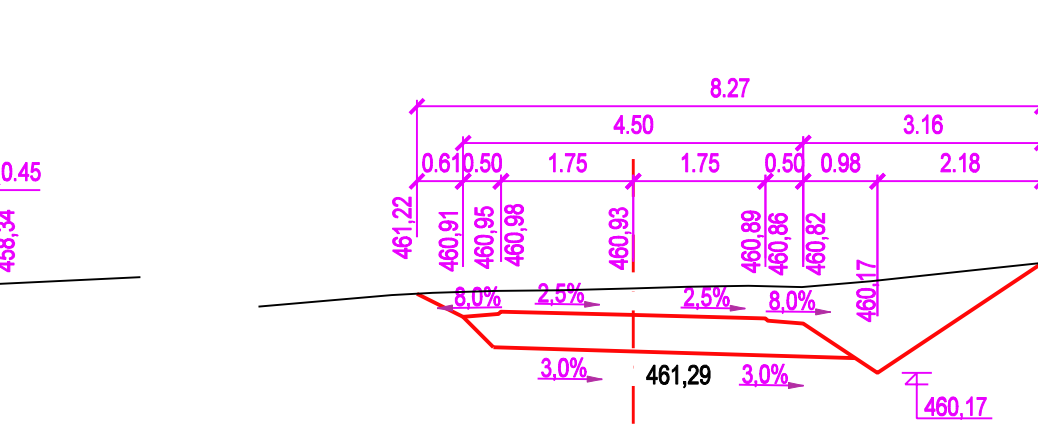
km 0,780 00



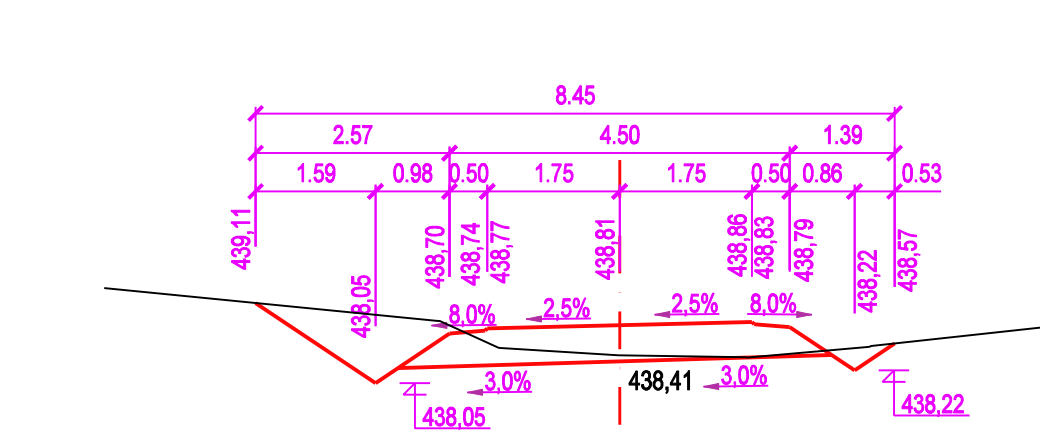
km 0,860 00



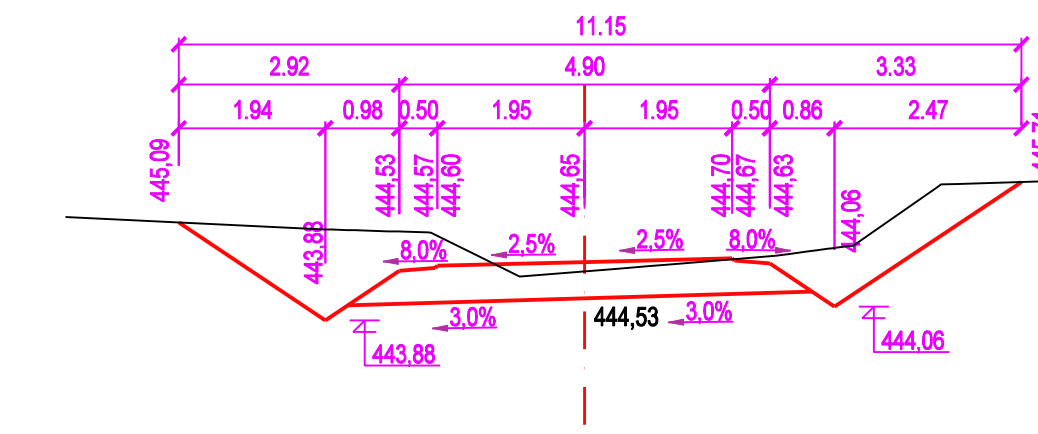
km 0,940 00



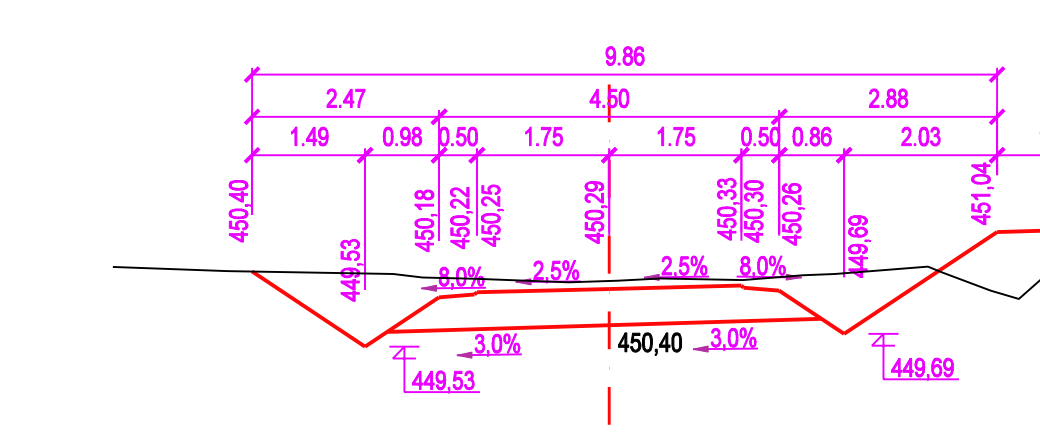
km 0,560 00



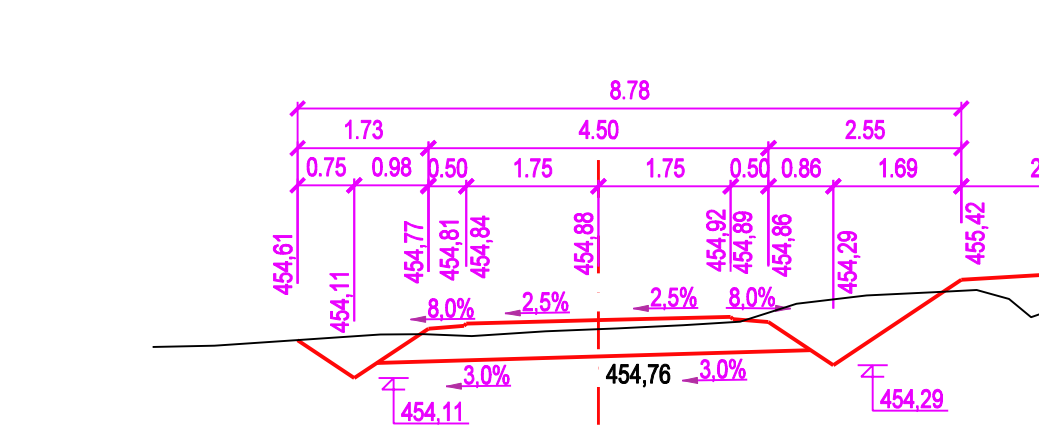
km 0,640 00



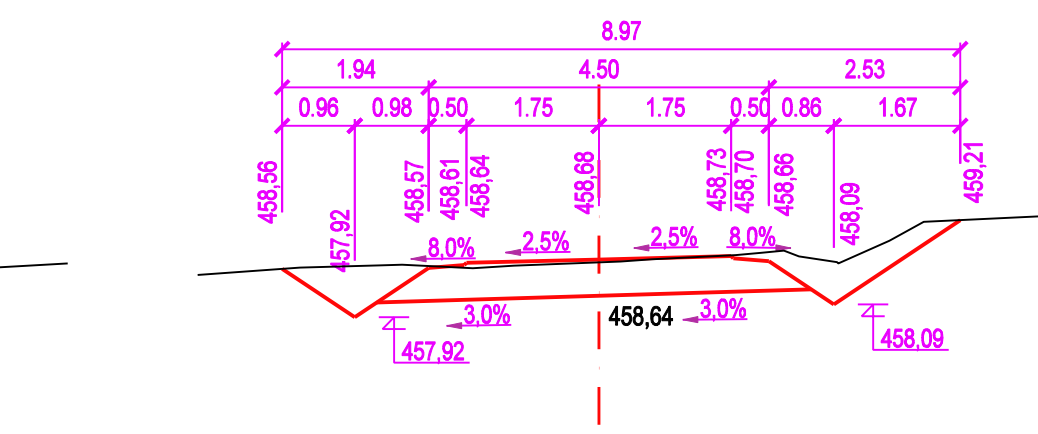
km 0,720 00



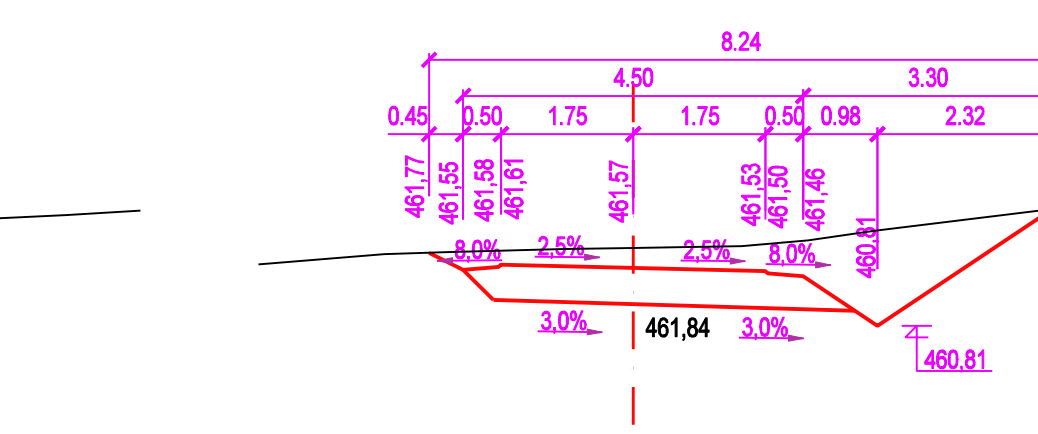
km 0,800 00



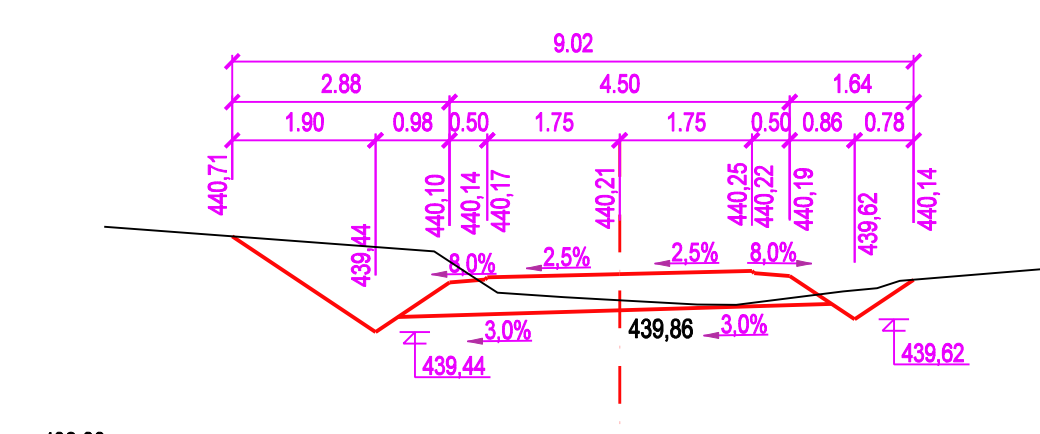
km 0,880 00



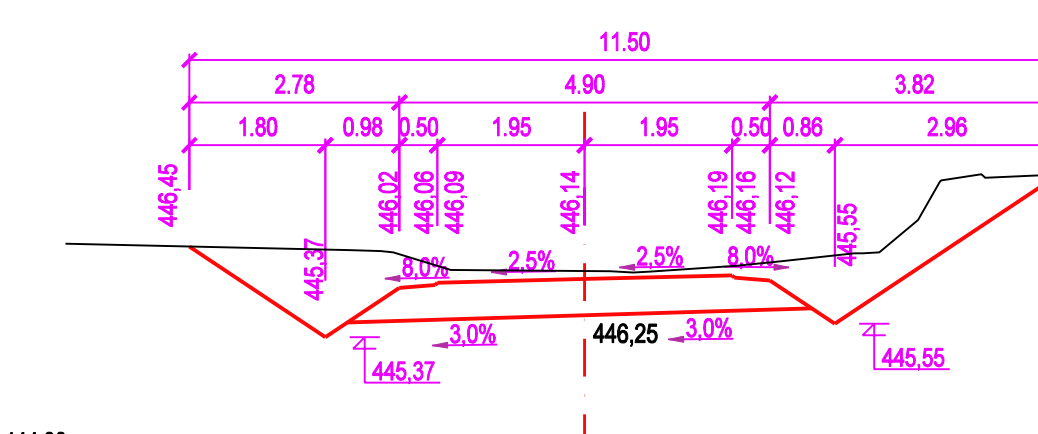
km 0,960 00



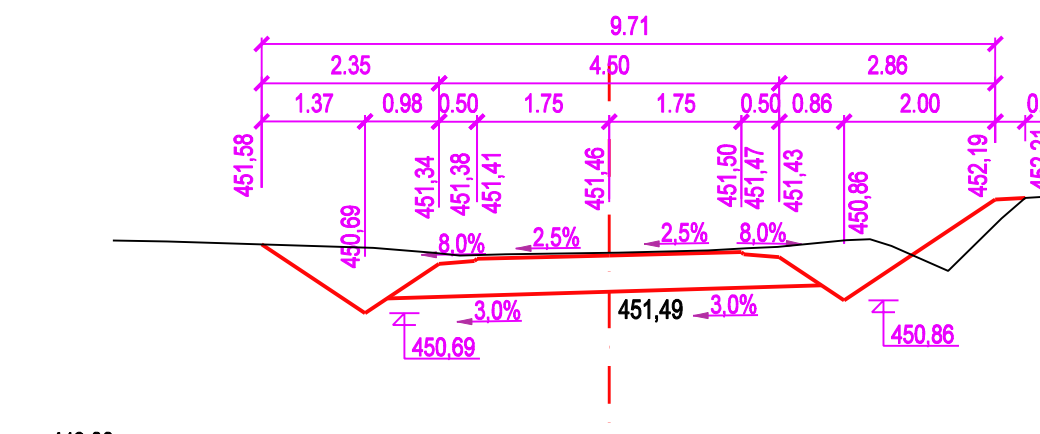
km 0,580 00



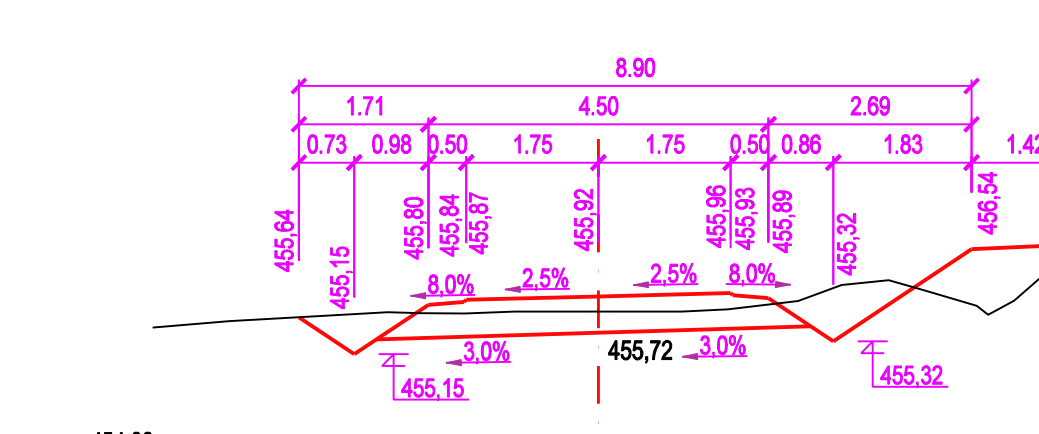
km 0,660 00



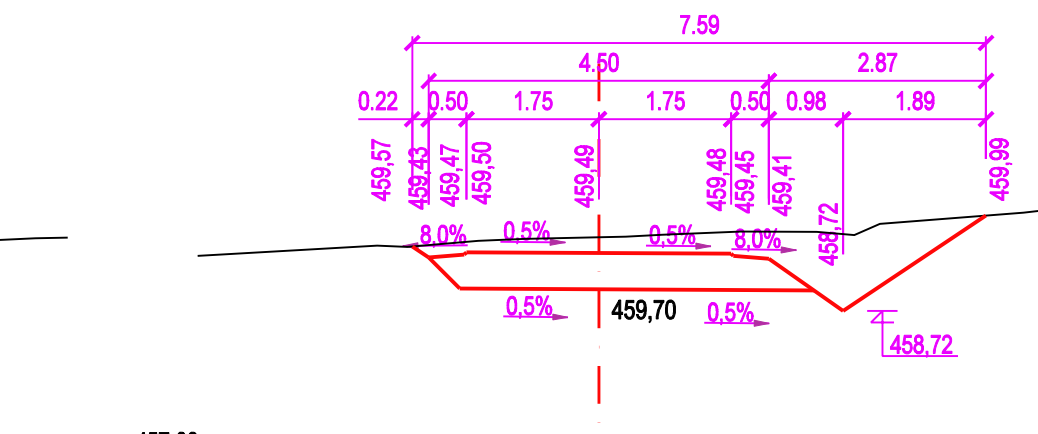
km 0,740 00



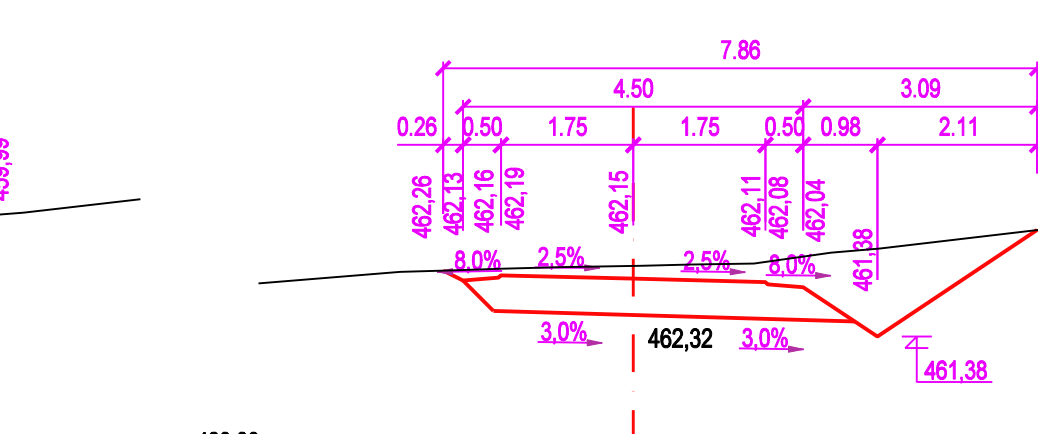
km 0,820 00




km 0,900 00



km 0,980 00



SOUŘADNICOVÝ SYSTÉM: S-JTSK
VÝŠKOVÝ SYSTÉM: BvN



OBEC ZÁCHLUMÍ
ZÁCHLUMÍ 98
561 86 ZÁCHLUMÍ

RAŽITKO, DATUM, PODPIS:

KRESLIL:	ING. PETR PÁCHA	
ZPRACOVAL:	ING. PETR PÁCHA	
TECHNICKÁ KONTROLA:	FRANTIŠEK WAYRAUCH	
ZODPOVĚDNÝ PROJEKTANT:	ING. PETR PÁCHA	
HLAVNÍ PROJEKTANT:	ING. PETR PÁCHA	
KRAJ:	PARDOUBICKÝ	OKRES: ÚSTÍ NAD ORLICÍ
INVESTOR:	OBEC ZÁCHLUMÍ	OBEC: ZÁCHLUMÍ

STUPEŇ:	DŮR+DSP
ZAK.ČÍSLO:	0169
ARCHIVNÍ ČÍSLO:	2017-029-0169
DATUM:	VI/2020
FORMÁT:	Bx4
MĚŘÍTKO:	1:100
ČÍSLO SOUPRAVY:	ČÍSLO PŘÍLOHY:

ZÁCHLUMÍ - CESTA OD VALACHU DO ČESKÉ RYBNÉ

CHARAKTERISTICKÉ PŘÍČNÉ ŘEZY Č.2

D.1.1.
DŮR+DSP



Sokolovská 94
Nedobřín
570 01 Litomyšl

IČO 024 97 247
DIČ CZ02497247
www.idprojekt.cz