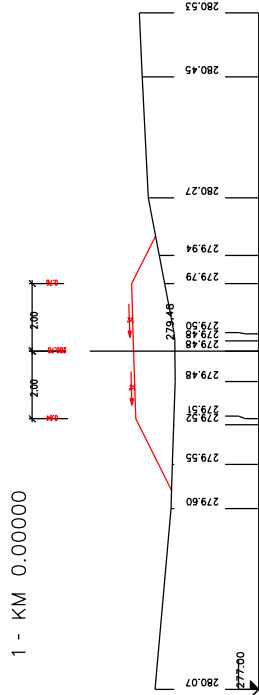
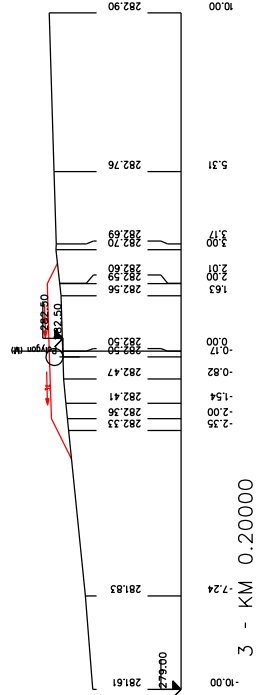


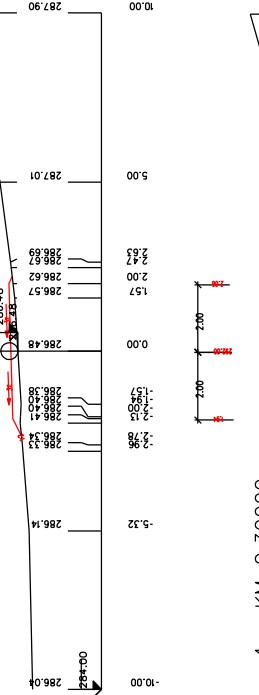
VEDLEJŠÍ POLNÍ CESTA C11



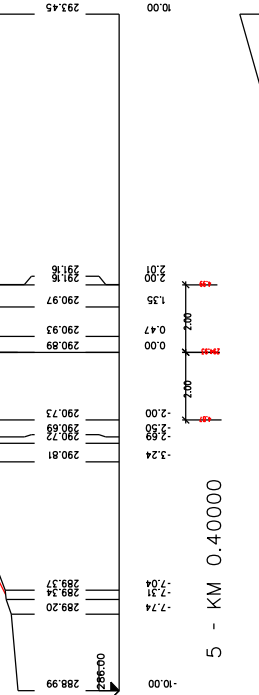
2 - KM 0.10000



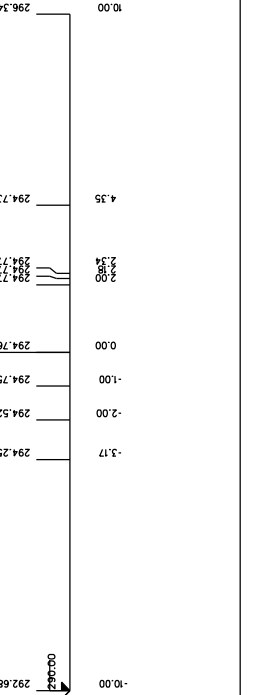
3 - KM 0.20000



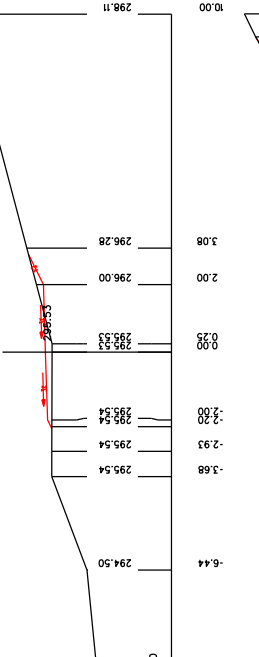
4 - KM 0.30000



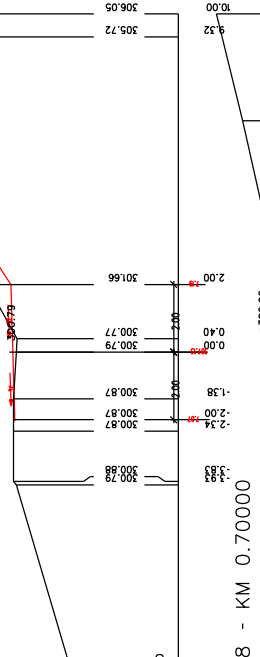
5 - KM 0.40000



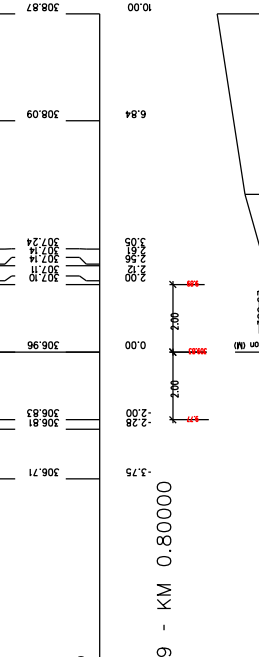
6 - KM 0.50000



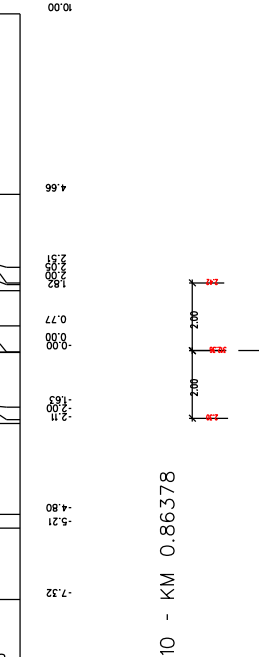
7 - KM 0.60000



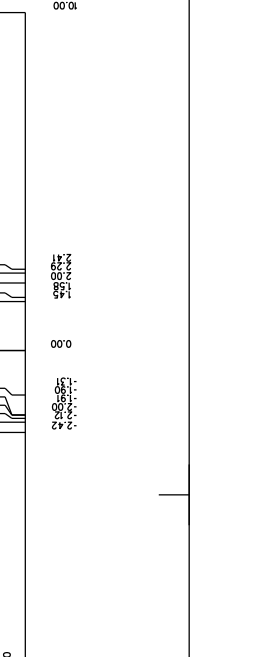
8 - KM 0.70000



9 - KM 0.80000

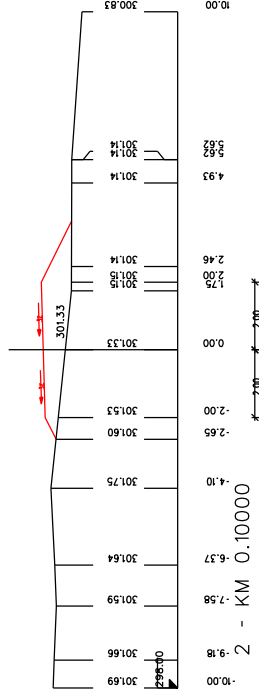


10 - KM 0.96378

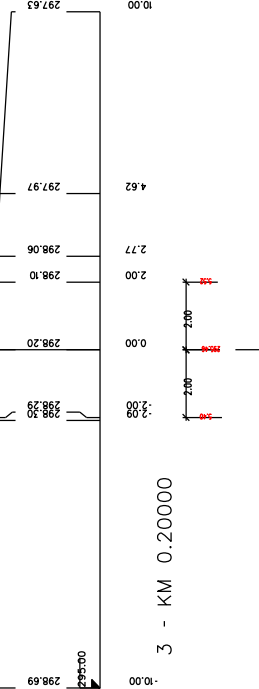


VEDLEJŠÍ POLNÍ CESTA C12

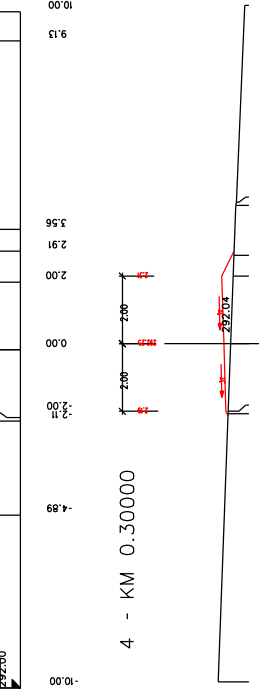
1 - KM 0.00000



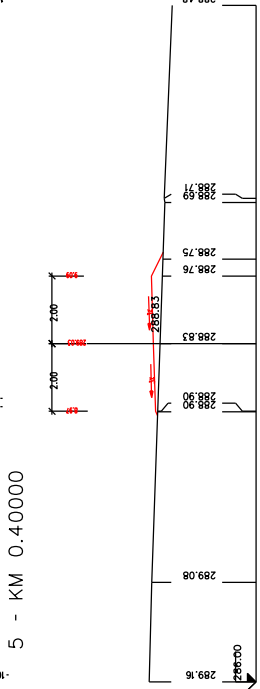
2 - KM 0.10000



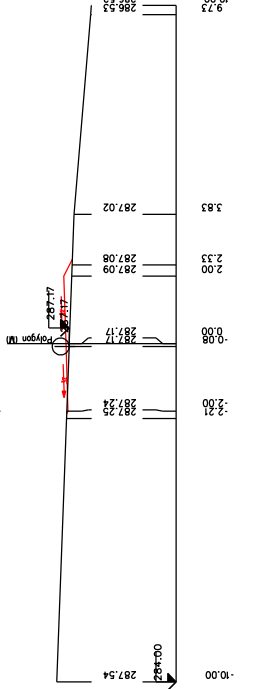
3 - KM 0.20000



4 - KM 0.30000



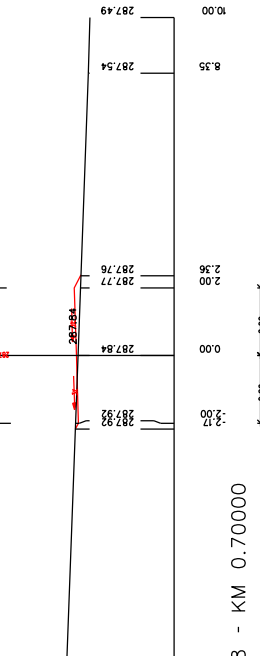
5 - KM 0.40000



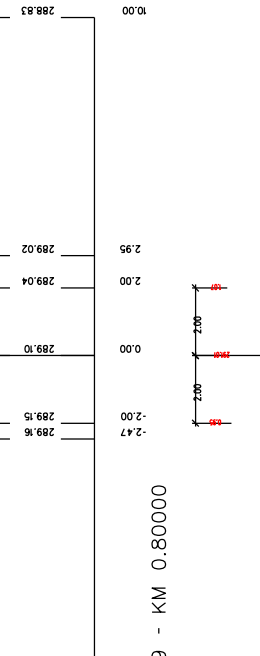
6 - KM 0.50000



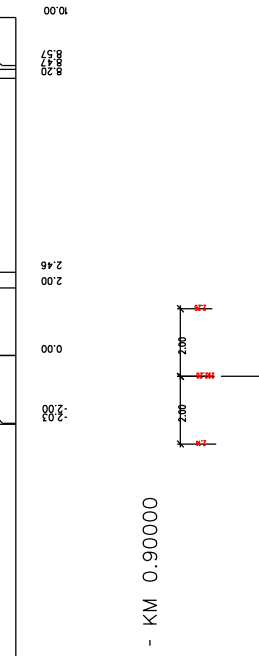
7 - KM 0.60000



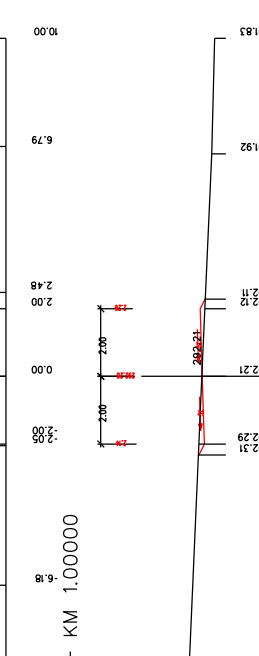
8 - KM 0.70000



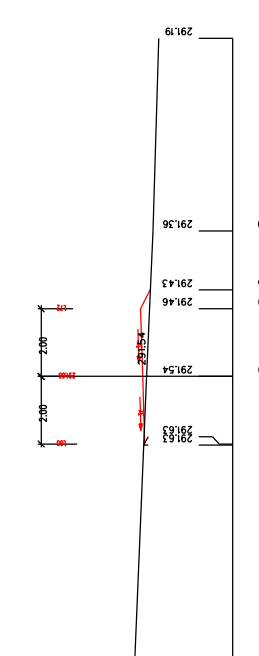
9 - KM 0.80000



10 - KM 0.90000



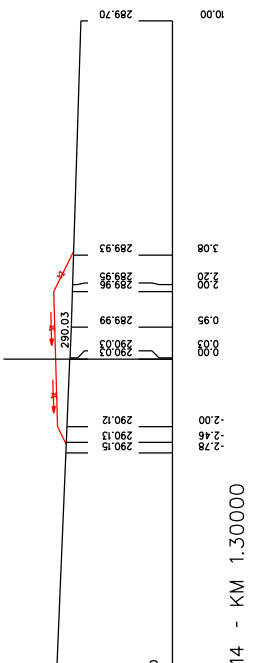
11 - KM 1.00000



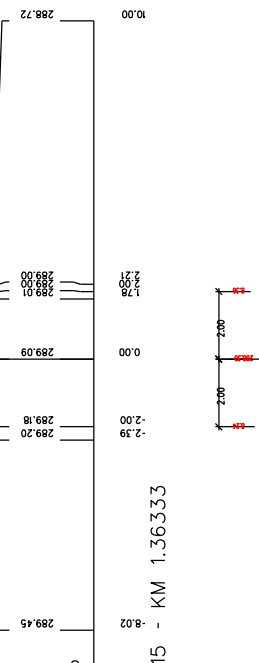
12 - KM 1.10000



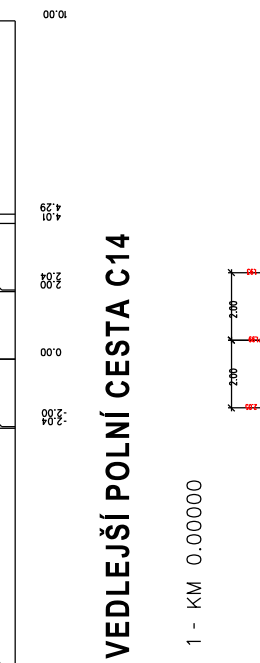
13 - KM 1.20000



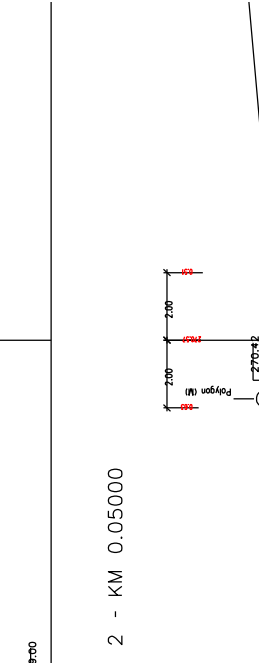
14 - KM 1.30000



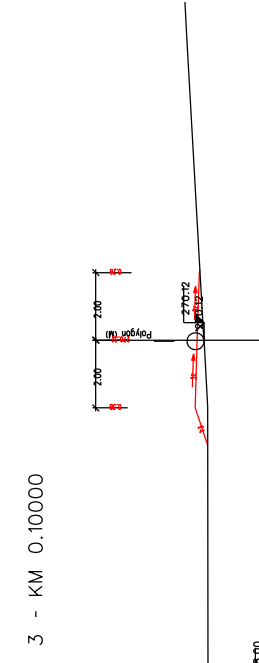
15 - KM 1.36333



1 - KM 0.00000



2 - KM 0.05000

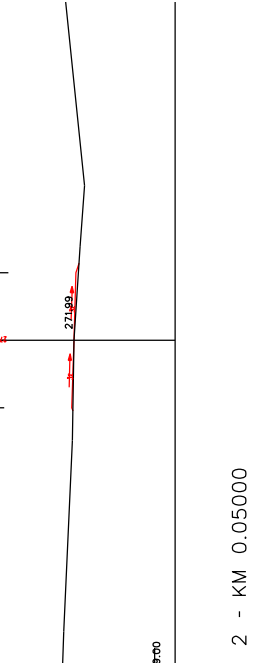


3 - KM 0.10000

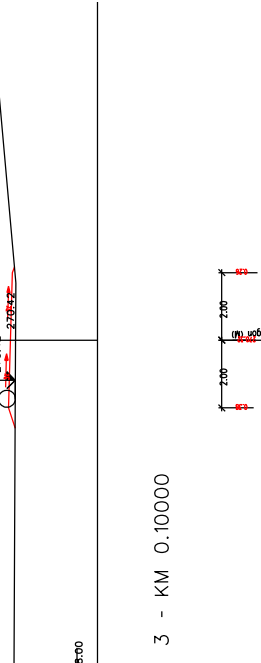


VEDLEJŠÍ POLNÍ CESTA C14


1 - KM 0.00000



2 - KM 0.05000



3 - KM 0.10000



Vypracoval Ing. Píhák	Hl. Ing. projektu Ing. Šablik	Zodpov. projektant Ing. Šablik	Vedoucí stížešedka Ing. Vaculín O. Ph.D.
Místo stavby: Objednatel: Alce:	k.ú. Hukovice u Velké Kraše Státní pozemkový úřad pobočka Jeseník, ul. K. Čapka 107/147, 790 01 Jeseník	Kraj: Olomoucký	Počet formátů Datum Měřítka Číslo objednatel Číslo zhotovitel Archivní číslo Číslo soupravy
KOMPLEXNÍ POZEMKOVÁ ÚPRAVA V K. Ú. HUKOVICE U VELKÉ KRAŠE			4 A4 08. 2015 1 : 200 25/2012 2578 / 070 2578
Část (kapitola) smlouvy o dílo: 7. Plán Společných zařízení (2. Návrhové práce, 2.2.a DTR-opatření ke zpřístupnění pozemku)			Číslo přílohy 7.2.1.B.7.2